



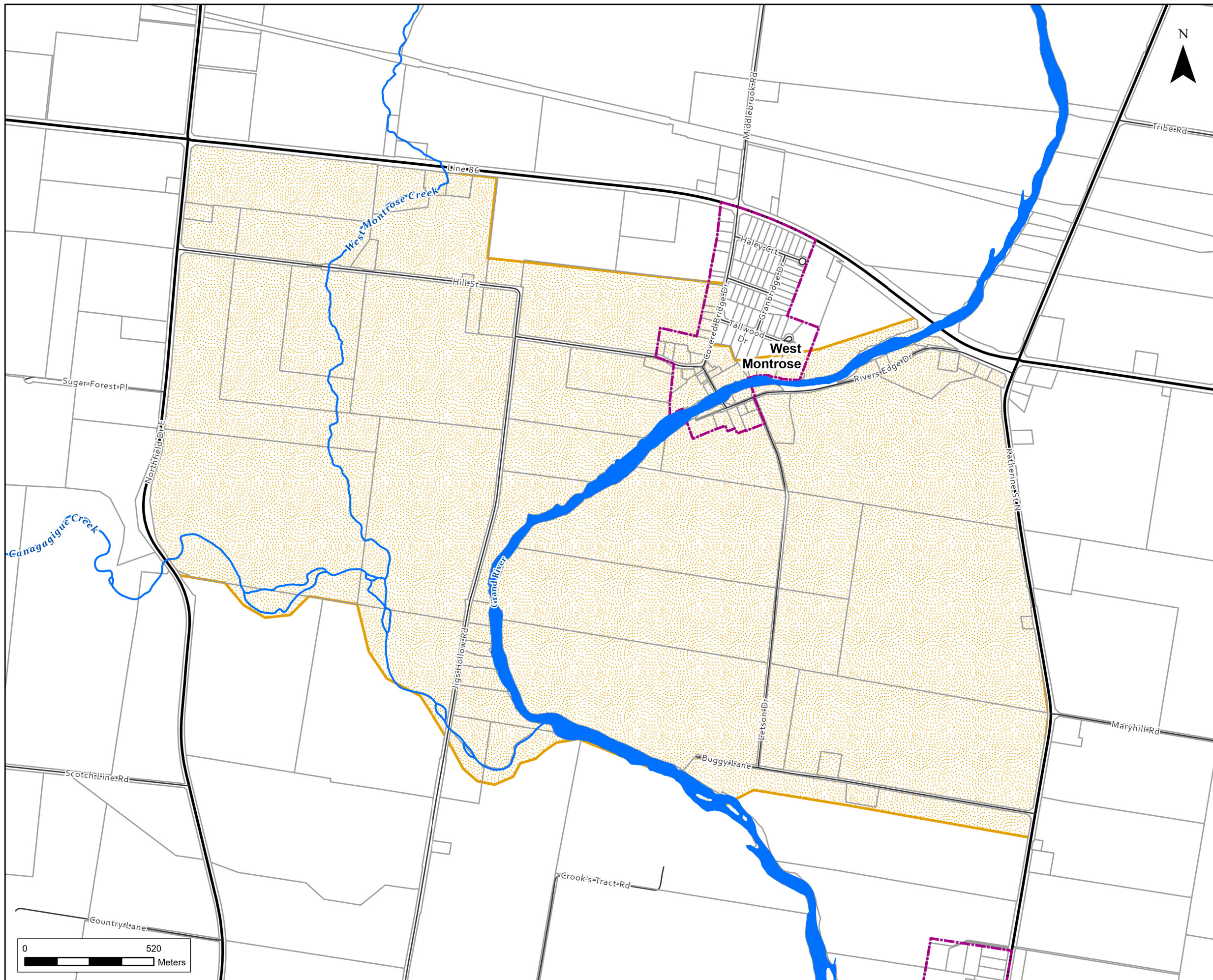


## Zoning Schedule E Map

### Legend

-  West Montrose Cultural Heritage Landscape (CHL) Overlay Zone
-  Property - MPAC
-  Settlement Boundary
-  Township Boundary



For display purposes only, the roads, watercourses and railway rights-of-way shown on the map do not illustrate the applicable underlying zone. However, as per Section 2.9.2 a) of the Zoning By-law, where any zone boundary is indicated as following a highway, a street, lane, watercourse or railway right-of-way, such zone boundary shall be construed to follow the centre line of the highway, street, lane, watercourse, or railway right-of-way.