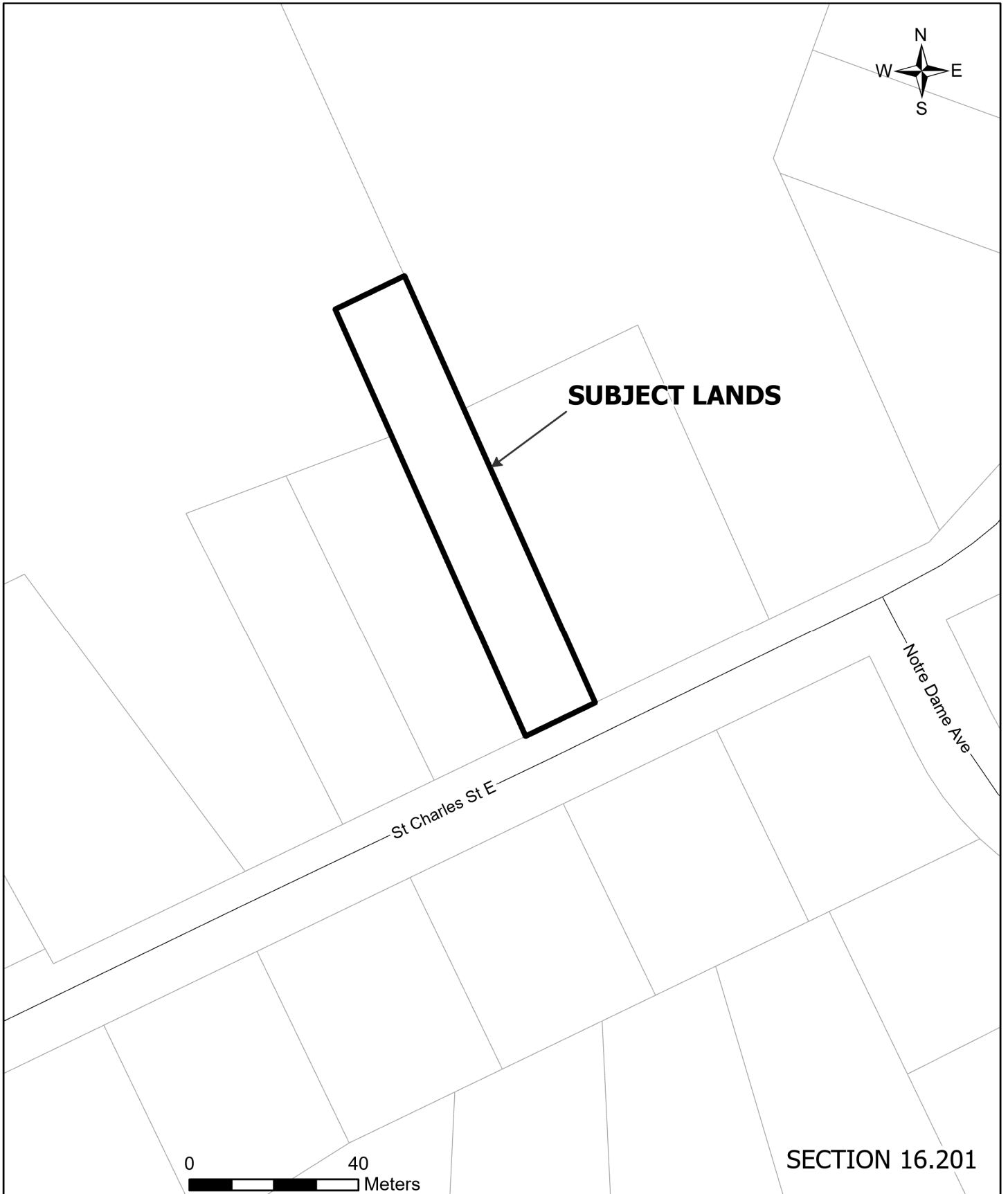
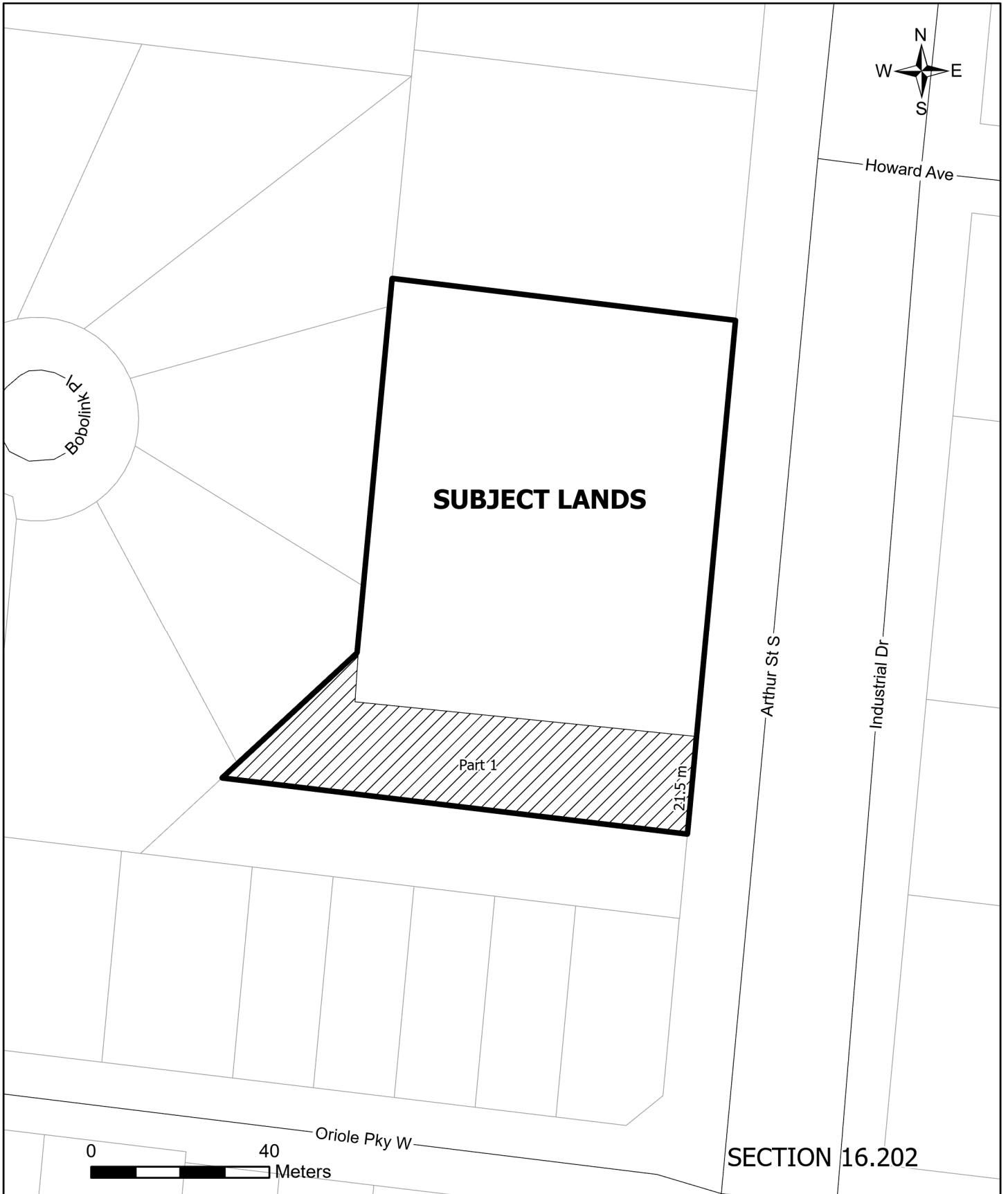


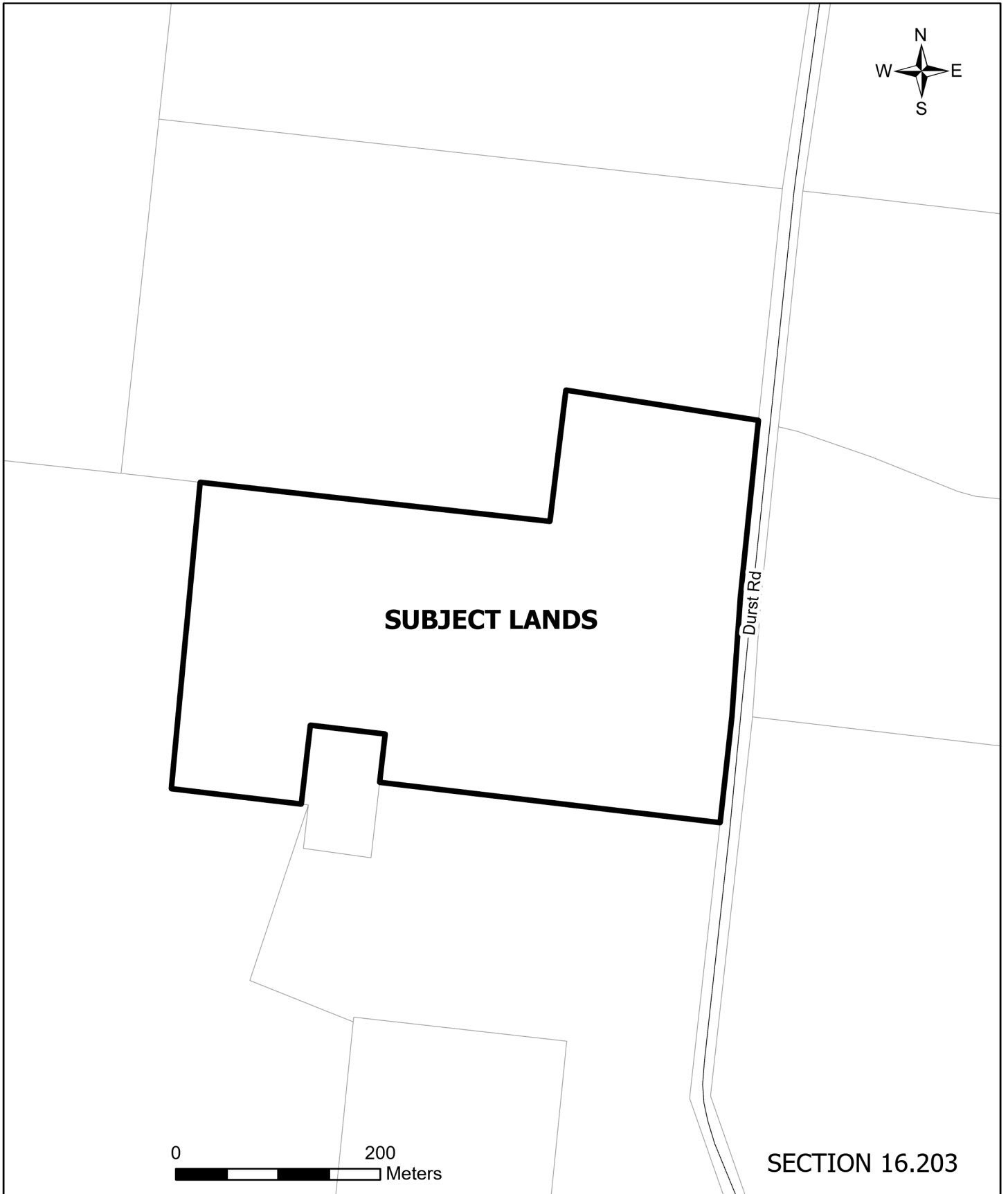
Schedule "A"  
50 St Charles Street East  
TRACT GERMAN COMPANY PT LOT 81



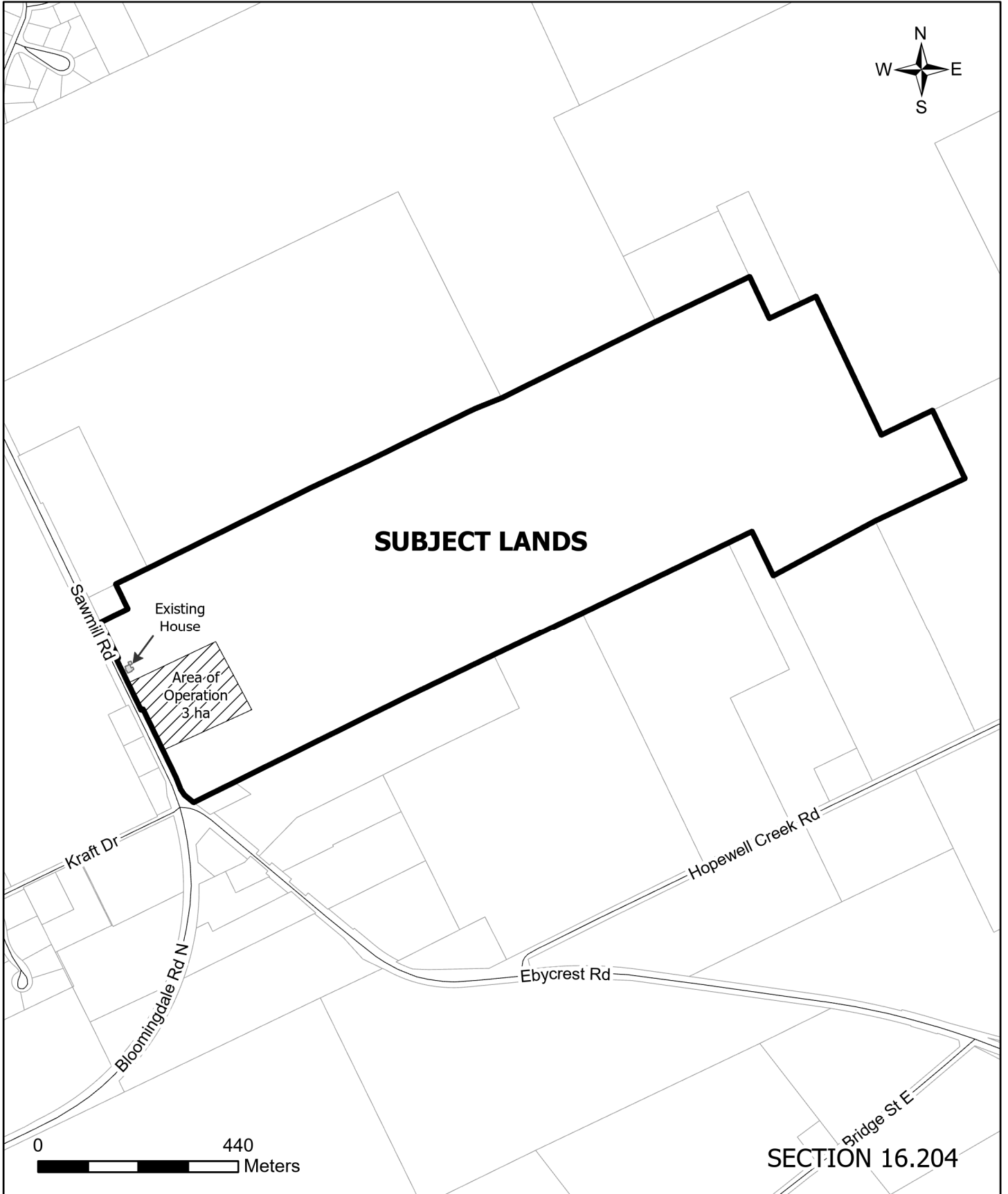
Schedule "A"  
232 Arthur Street South  
RCP 1364 LOT 76 PT LOT 77 AND RP 58R16160 PT 3



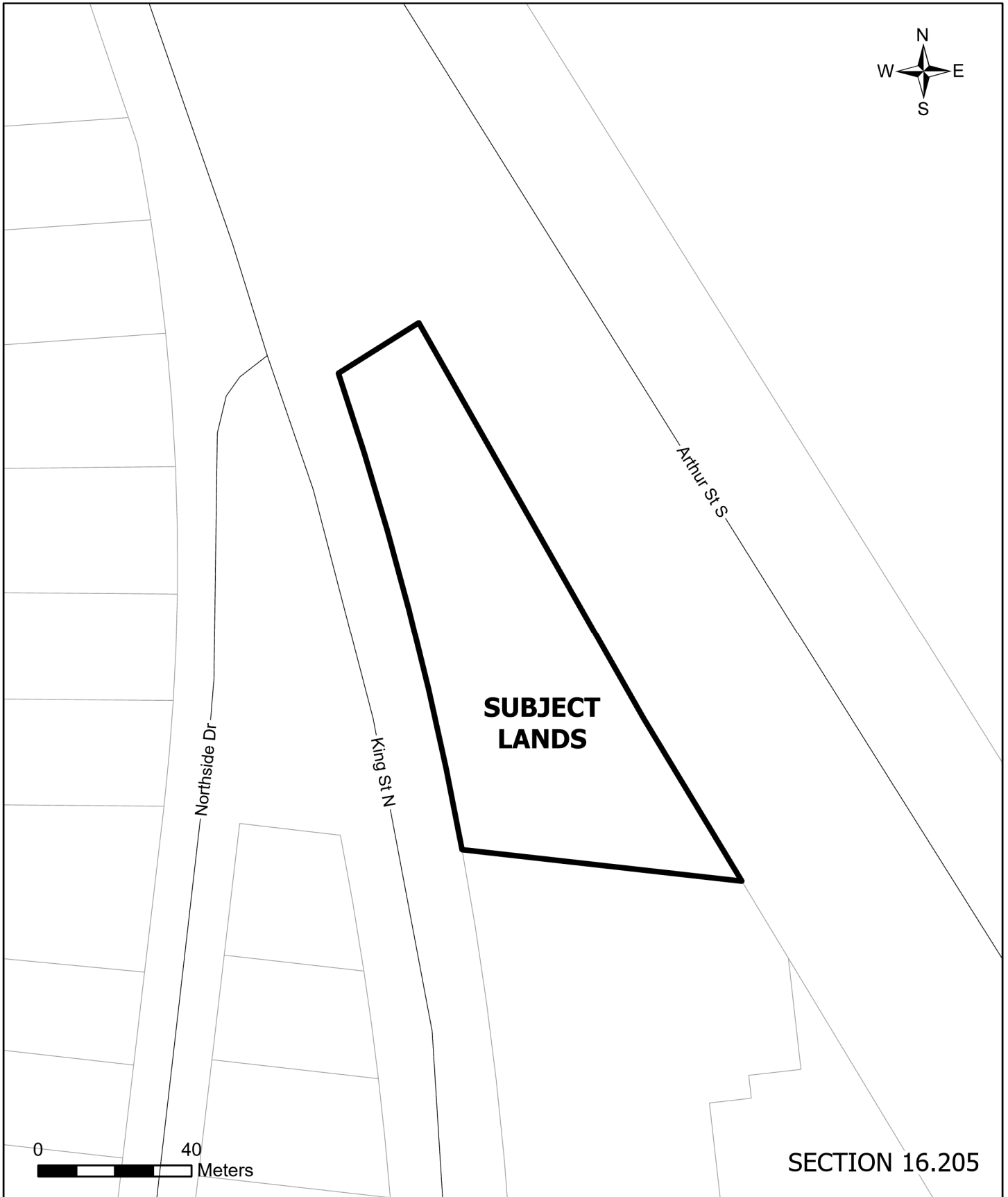
Schedule "A"  
Vacant Farm Across from 1621 Durst Road  
TRACT GERMAN COMPANY PT LOT 15 PT LOT 16



Schedule "A"  
544 Sawmill Road  
TRACT GERMAN COMPANY PT LOT 70 PT LOT 72 RP58R3229 PT 1



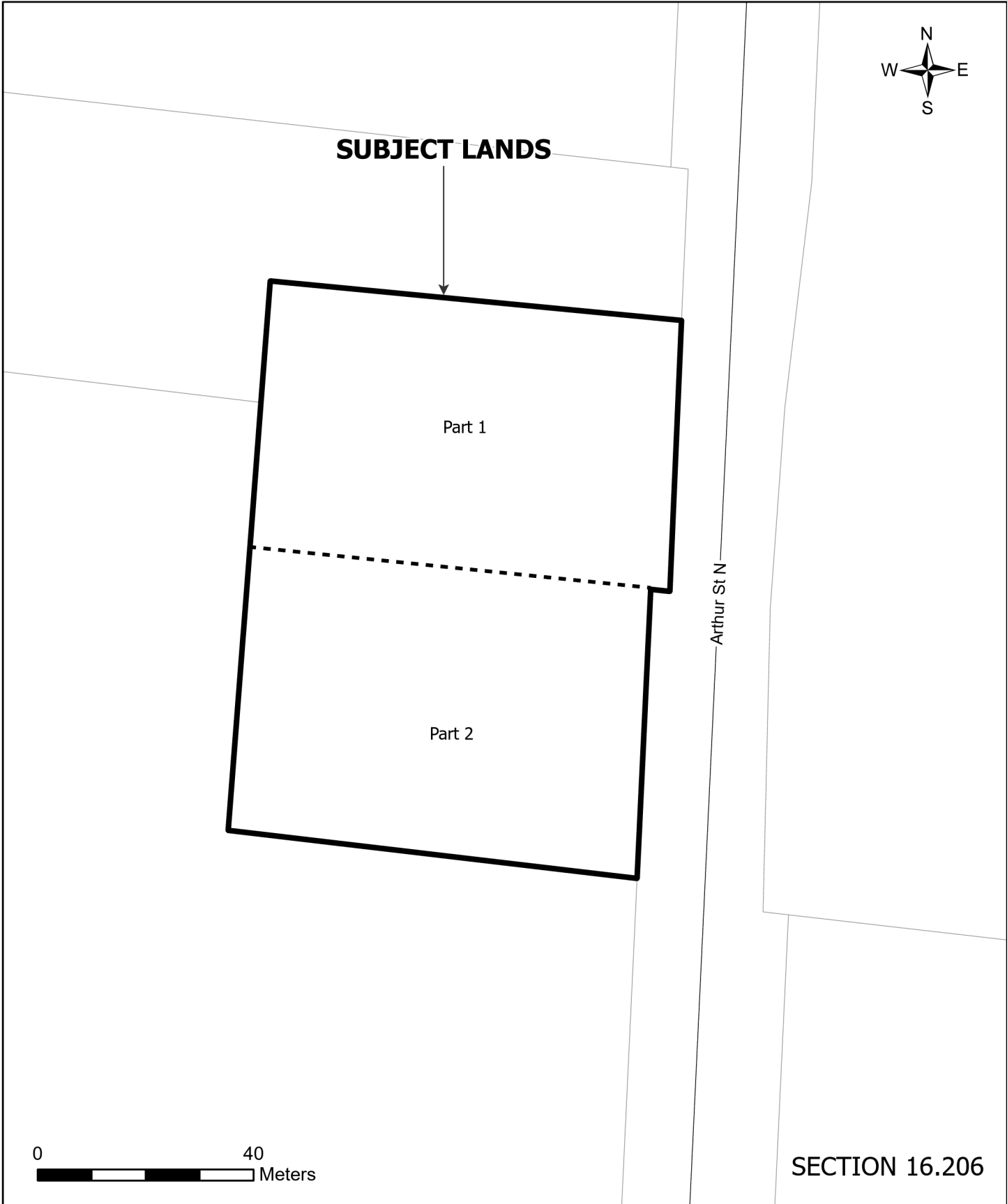
Schedule "A"  
1620 King Street North  
RCP 1547 LOT 10



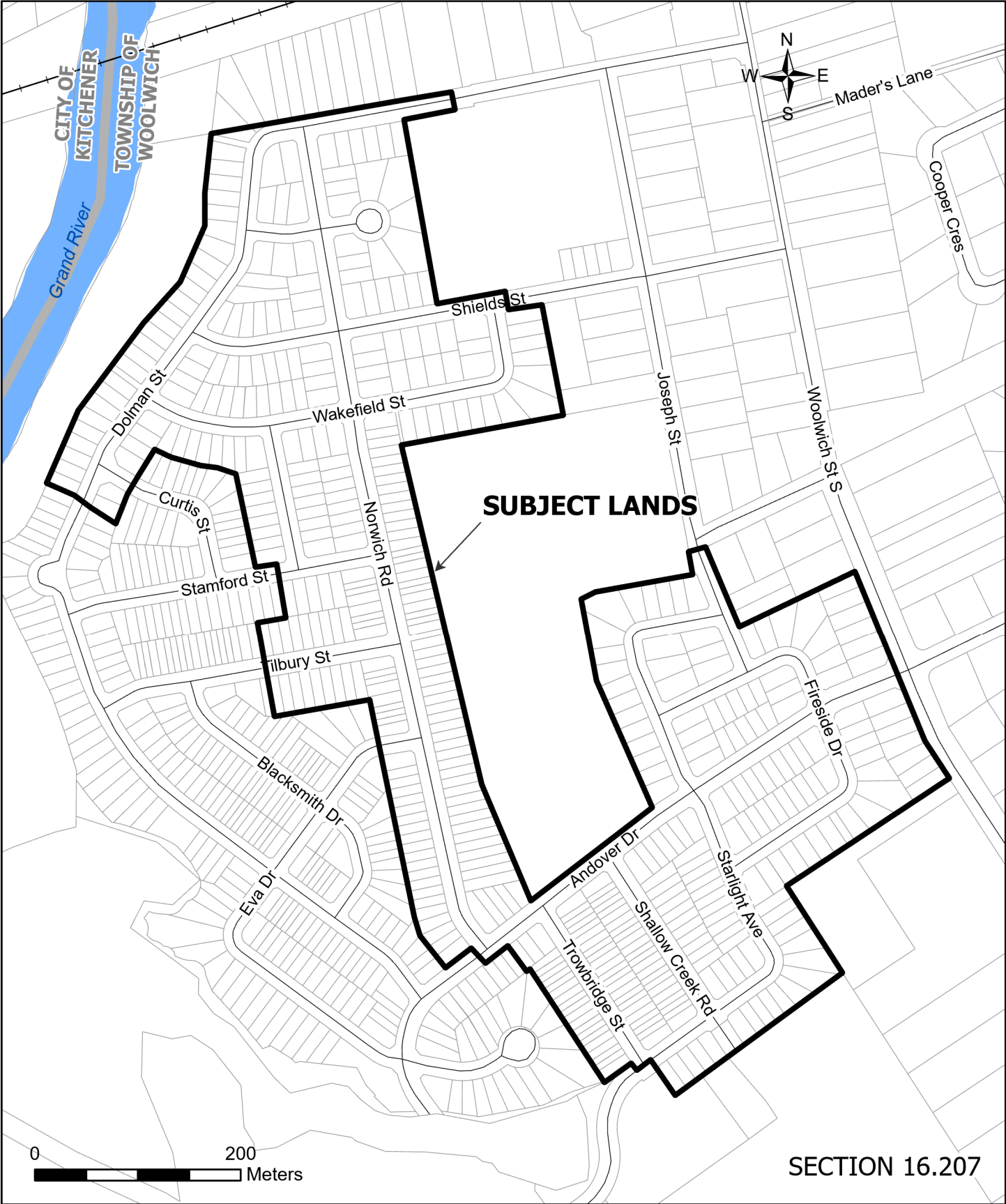
0 40 Meters

SECTION 16.205

Schedule "A"  
5064 Arthur Street North  
TRACT GERMAN COMPANY PT LOTS 124 AND 125 AND RP 58R15878 PT 1

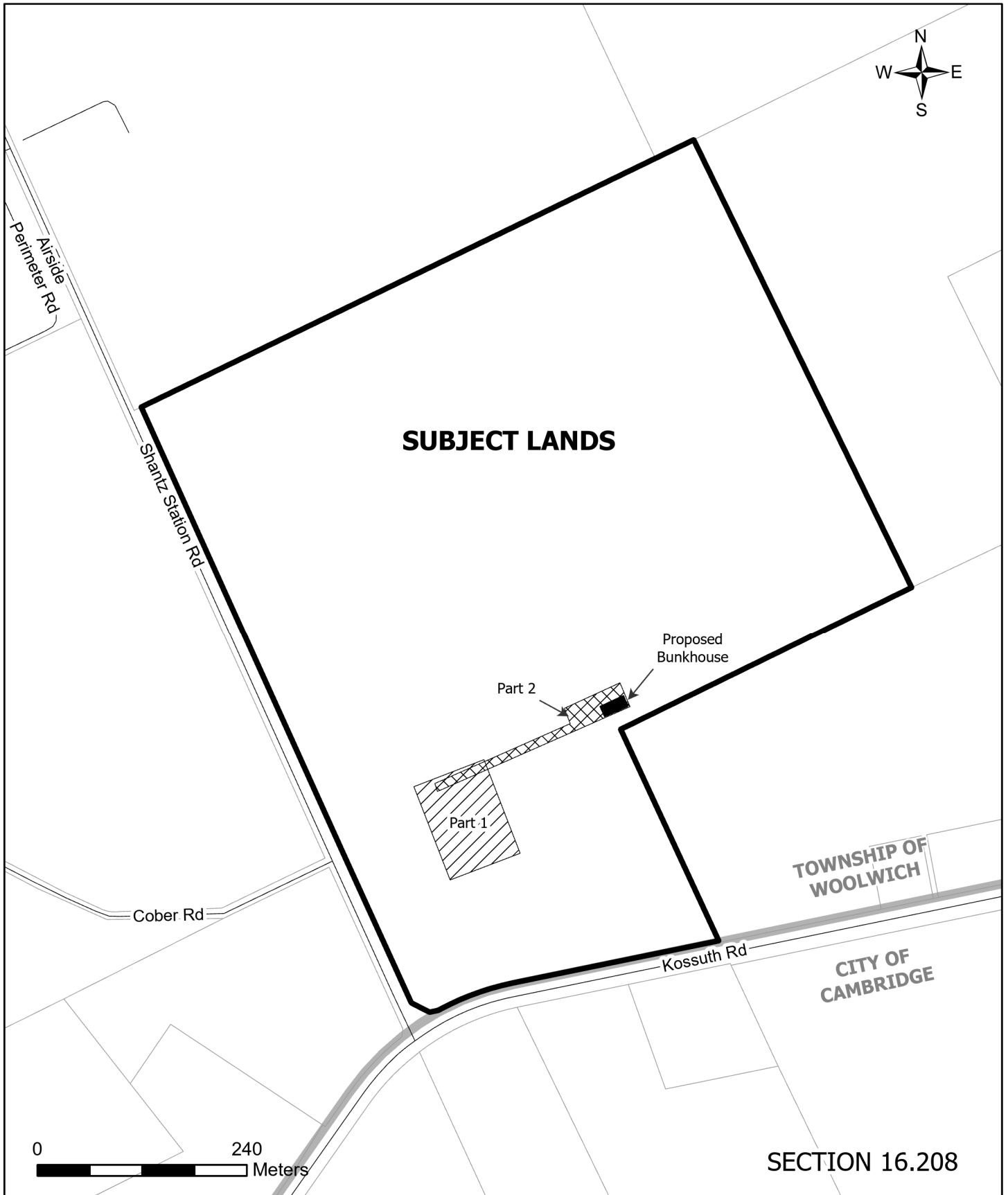


Schedule "A"  
Riverland (Empire Communities) Area 1 Subdivision, Breslau  
PLAN 58M456, 58M501, 58M514, 58M515 & 58M524



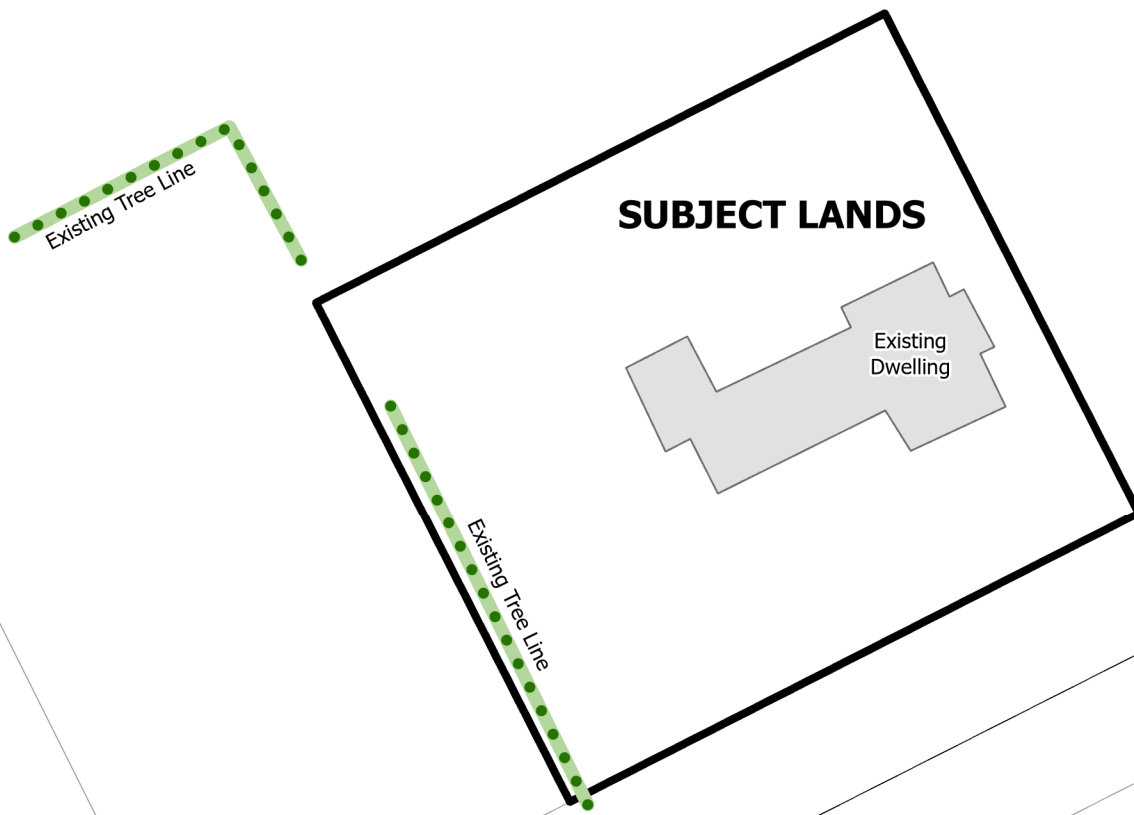
SECTION 16.207

Schedule "A"  
1625 Kossuth Road  
TRACT GERMAN COMPANY PT LOTS 88 AND 89  
RP 58R11043 PT PT 1 RP 58R1557 PT PT 1





Schedule "A"  
762 St Charles Street West  
TRACT GERMAN COMPANY PT LOT 69 RP 58R1465 PT 1 RP 58R16504 PT 1



St Charles St W



SECTION 16.209

Schedule "A"  
1600 King Street North  
WCP 183



Arthur St S

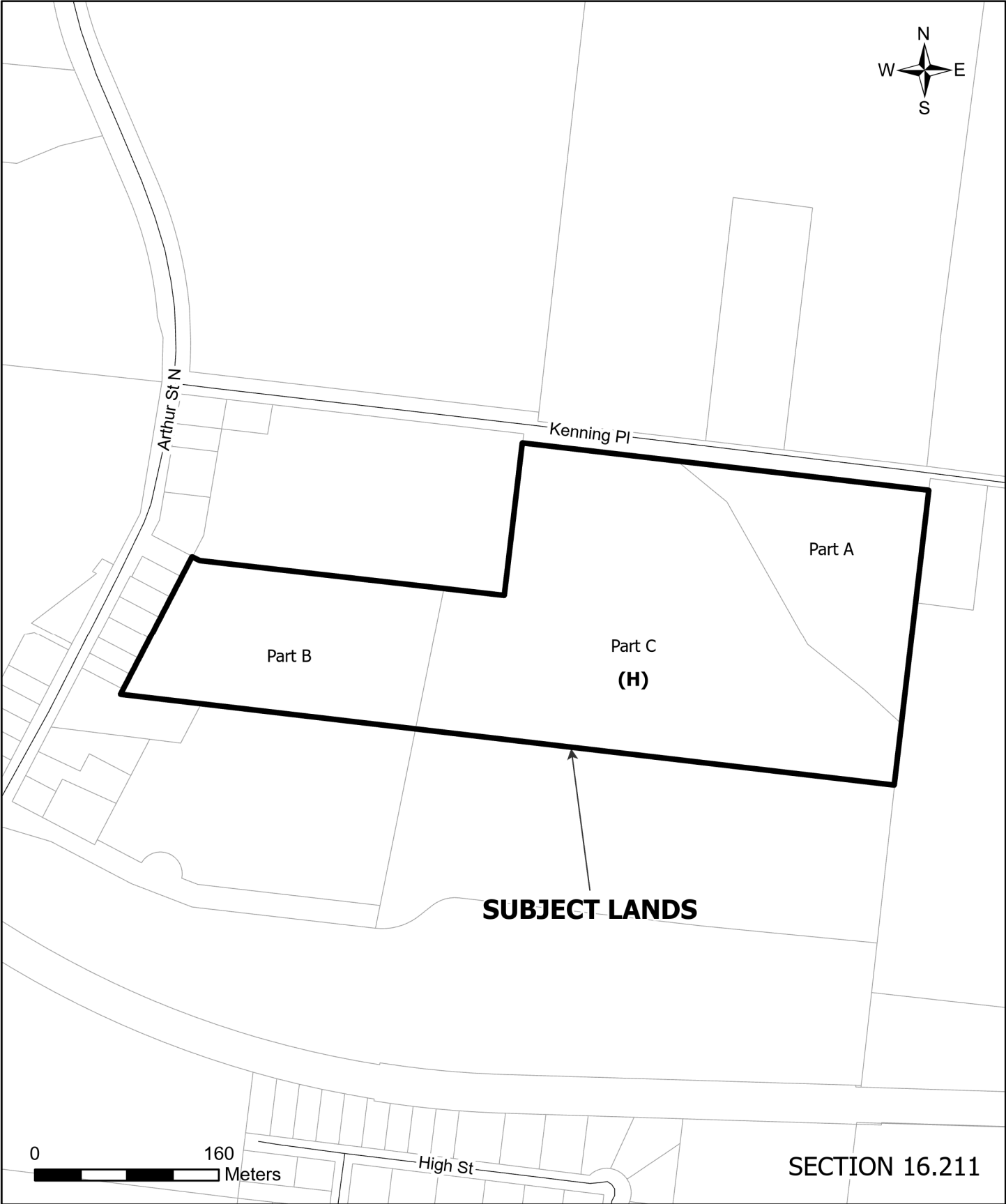
**SUBJECT LANDS**

King St N

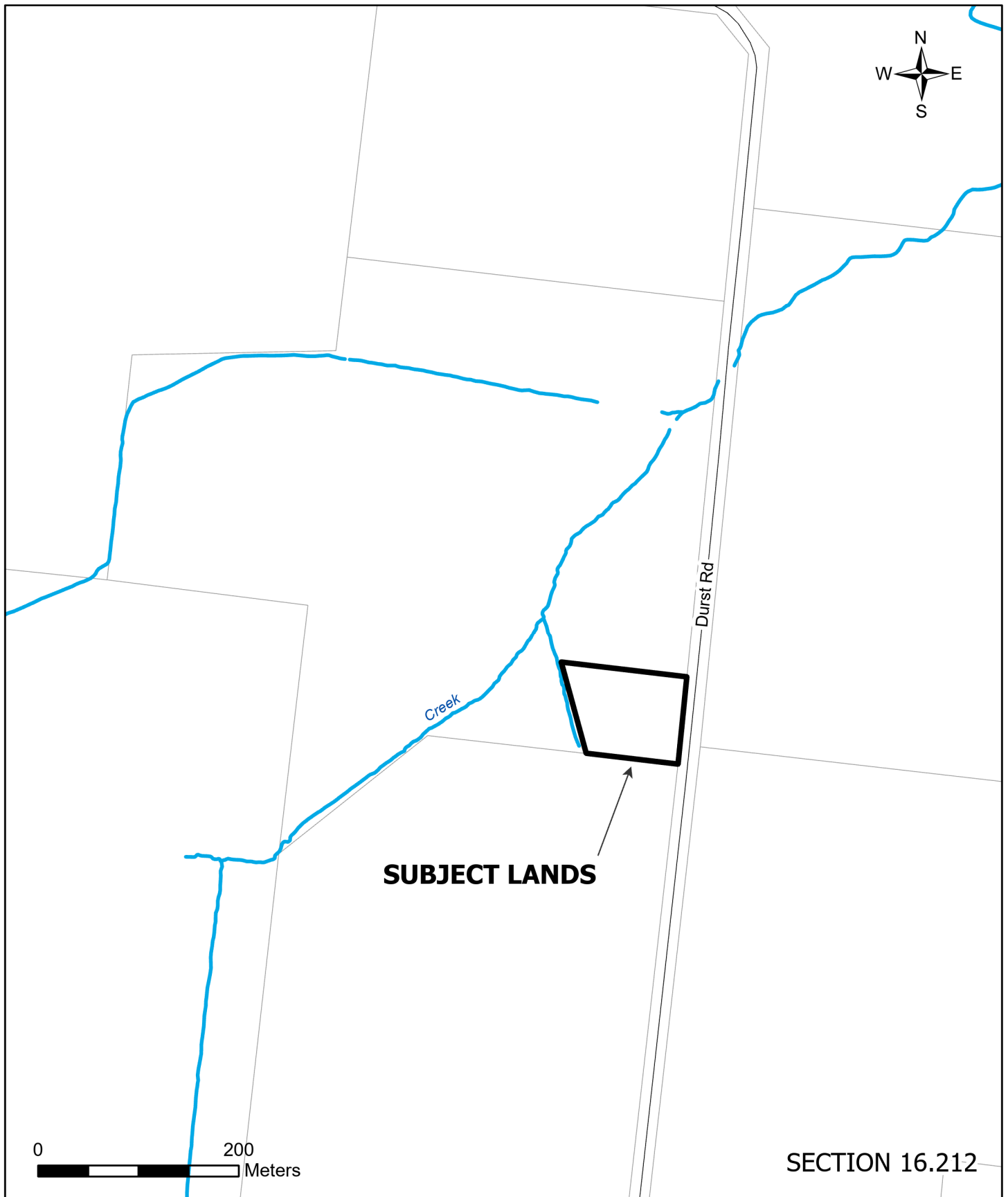


SECTION 16.210

Schedule "A"  
Kenning Place & Martin's Lane, Elmira  
WOOLWICH GERMAN COMPANY TRACT PT LOT 89 RP 58R16763 PTS 2 TO 6

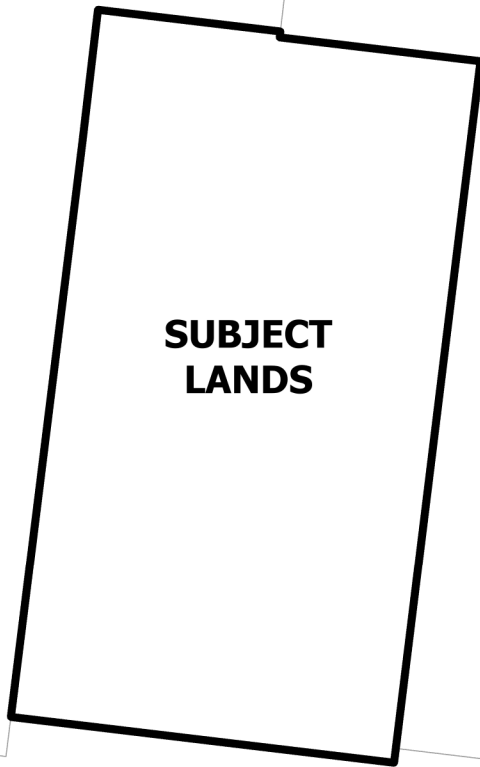


Schedule "A"  
1150 Durst Road  
WOOLWICH GERMAN COMPANY TRACT PT LOTS 12 AND 13 RP 58R681 PT 2



SECTION 16.212

Schedule "A"  
30 Church Street West  
PLAN 571 PT LOTS 37 AND 38



Church St W

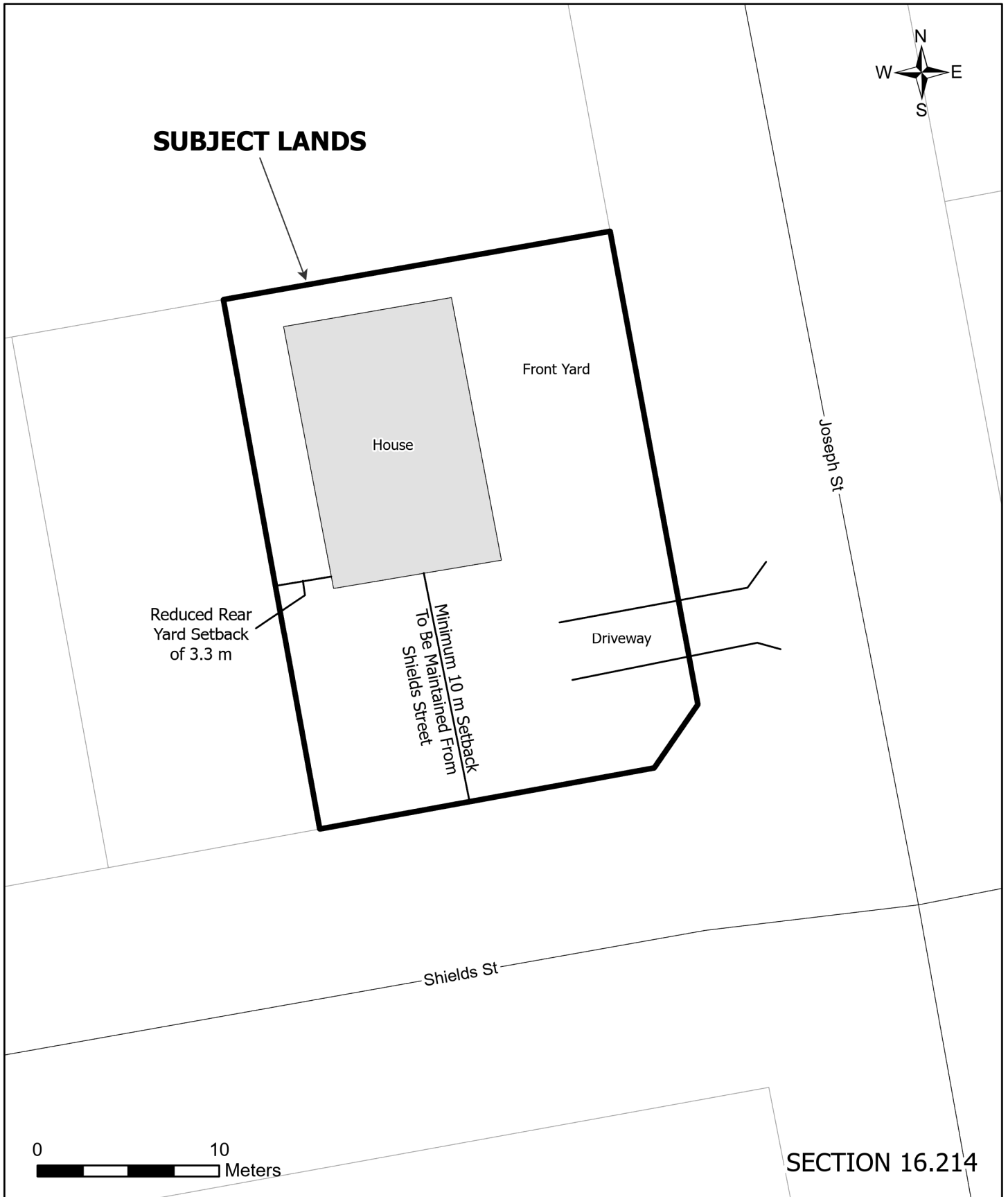
Walker St

0 24 Meters

A horizontal scale bar with alternating black and white segments. The number "0" is at the left end and "24" is at the right end. Below the bar, the word "Meters" is written.

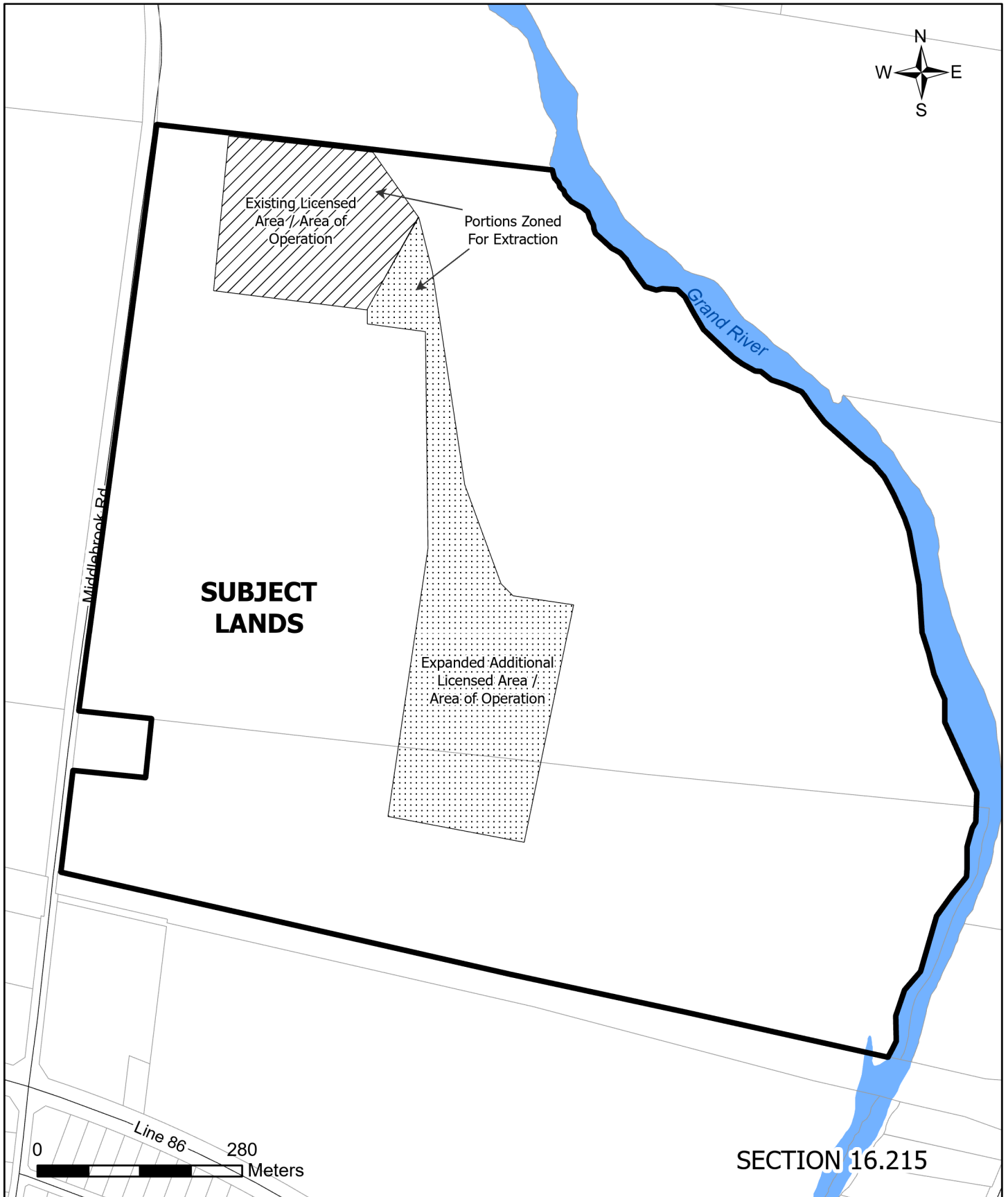
SECTION 16.213

Schedule "A"  
46 Joseph Street  
PLAN 588 PT LOTS 59 AND 60 RP 58R17677 PT 1

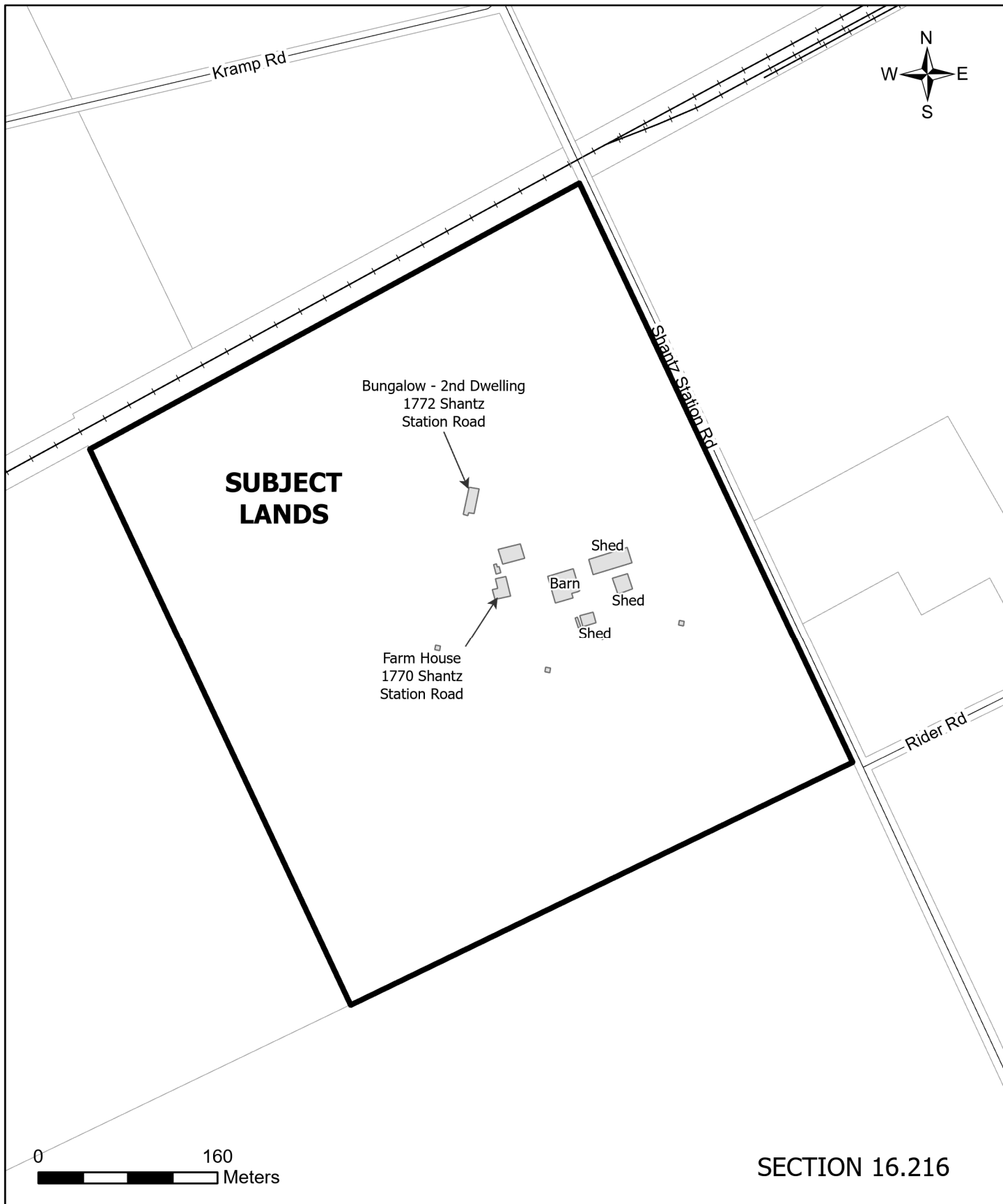


SECTION 16.214

Schedule "A"  
6225 Middlebrook Road  
TRACT GERMAN COMPANY PT LOT 72 & 73



Schedule "A"  
1770-1772 Shantz Station Road  
TRACT GERMAN COMPANY PT LOT 105 RP 58R18296 PTS 2 AND 3



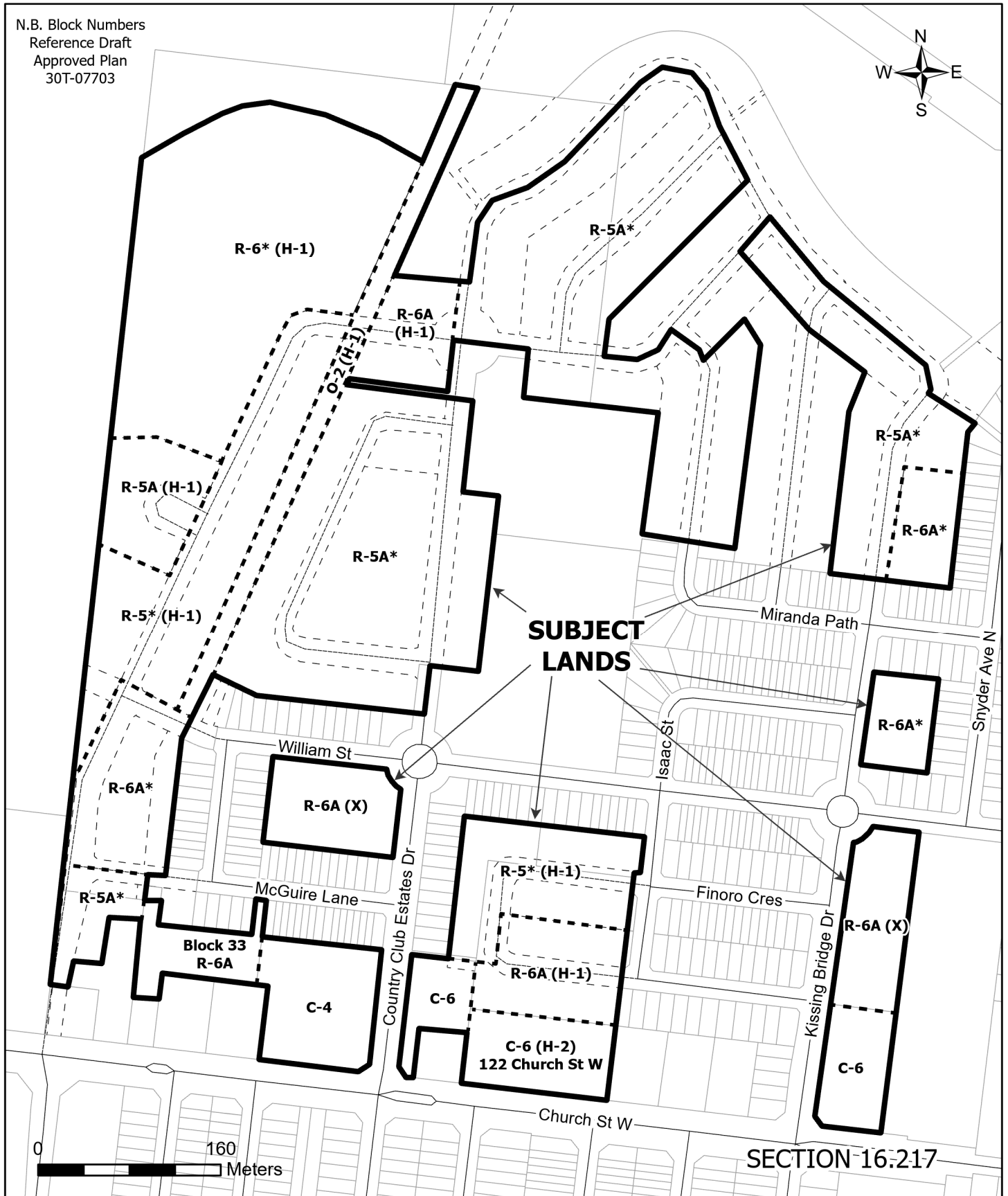
0 160 Meters

SECTION 16.216

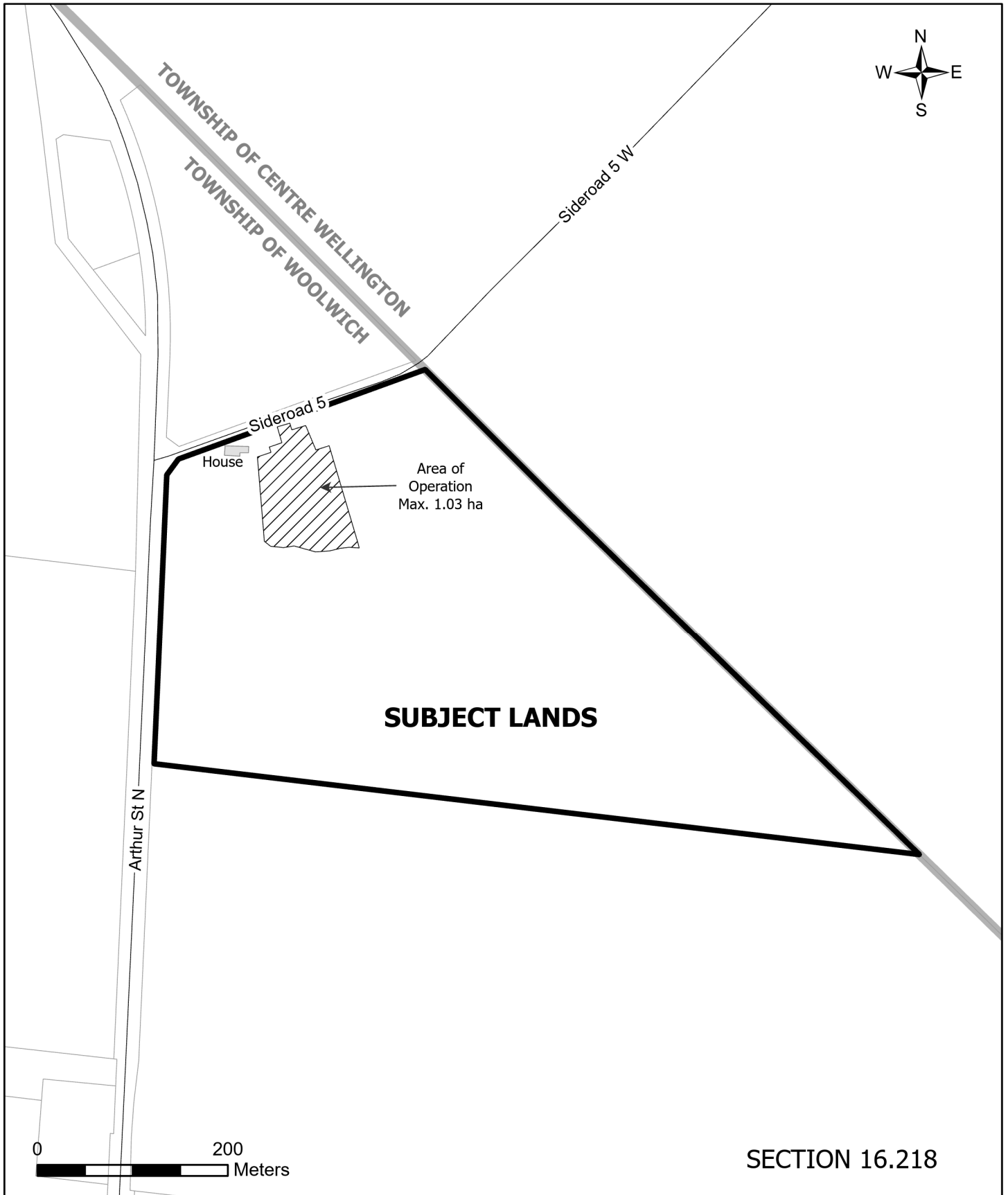


Schedule "A"  
Lunor Subdivision & 122 Church Street West  
GCT PT LOT 102 & 104 & A PORTION OF PLANS  
58M567, 58M586, 58M610 & PLAN 58R-20104 PT 2

N.B. Block Numbers  
Reference Draft  
Approved Plan  
30T-07703

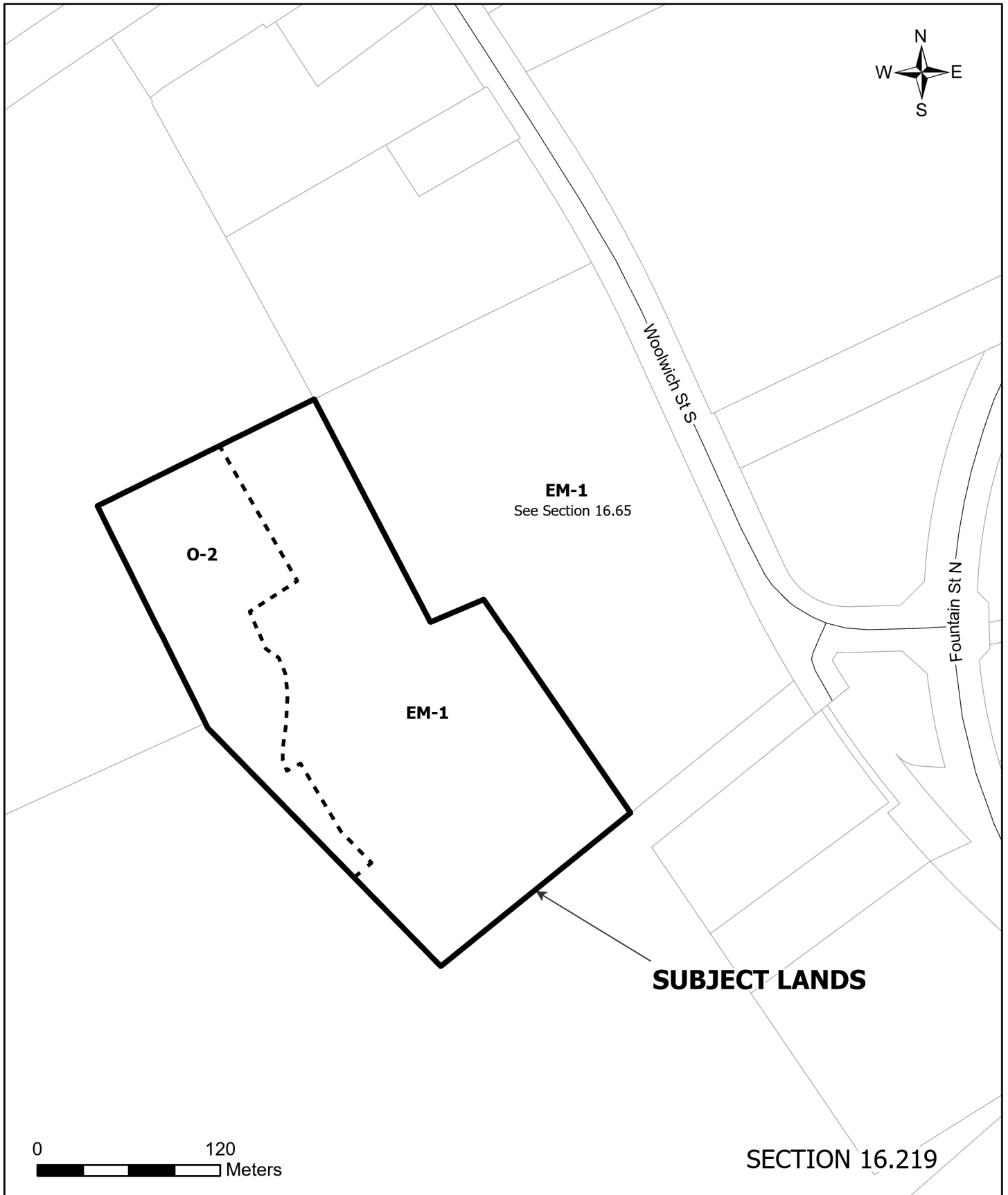


Schedule "A"  
7021 Sideroad 5  
WOOLWICH GERMAN COMPANY TRACT PT LOT 125 RP 58R9005 PT PT 4

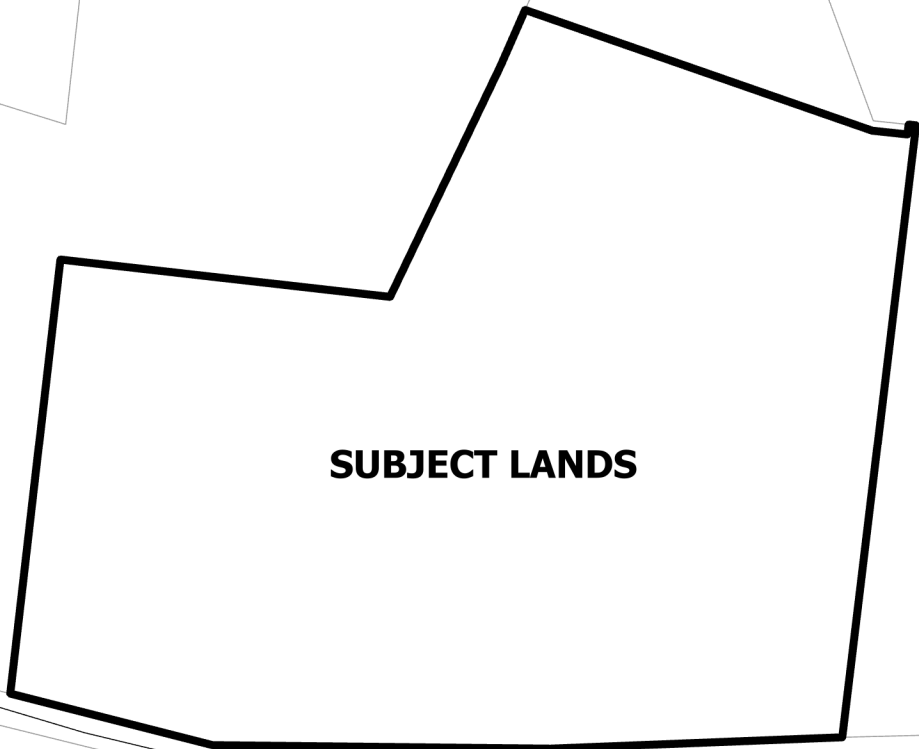


SECTION 16.218

Schedule "A"  
300 Woolwich Street South  
WATERLOO GERMAN COMPANY TRACT PT LOTS 115 AND 116 AND RP 58R8731 PT 1



Schedule "A"  
758 Benjamin Road  
TRACT GERMAN COMPANY PT LOT 25



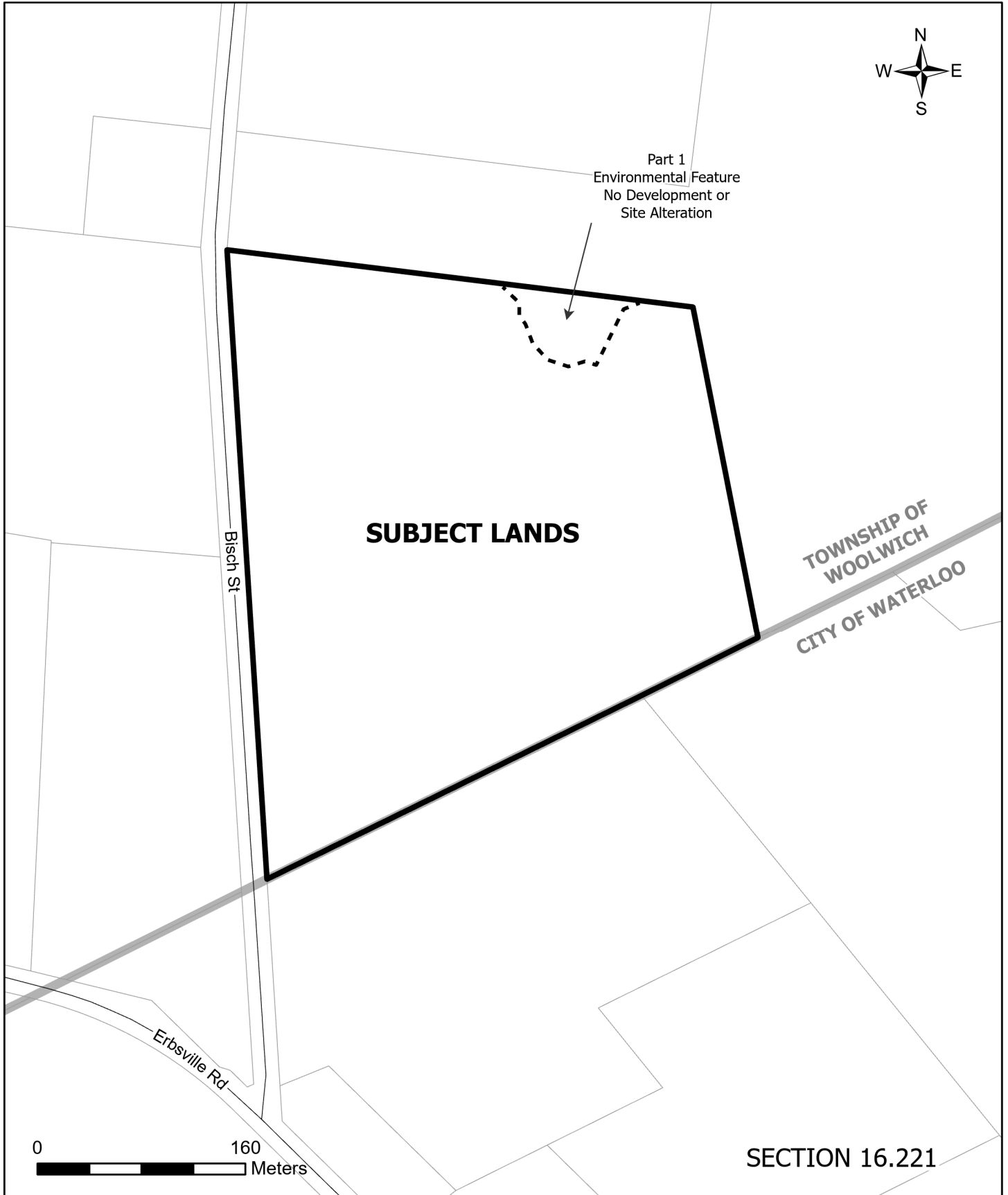
**SUBJECT LANDS**

Benjamin Rd



SECTION 16.220

Schedule "A"  
1021 Bisch Street  
TRACT GERMAN COMPANY PT LOT 30 SEE 4-1-44-01 WATERLOO



Schedule "A"  
56 Howard Avenue  
PLAN 1330 PT LOT 113



**SUBJECT LANDS**

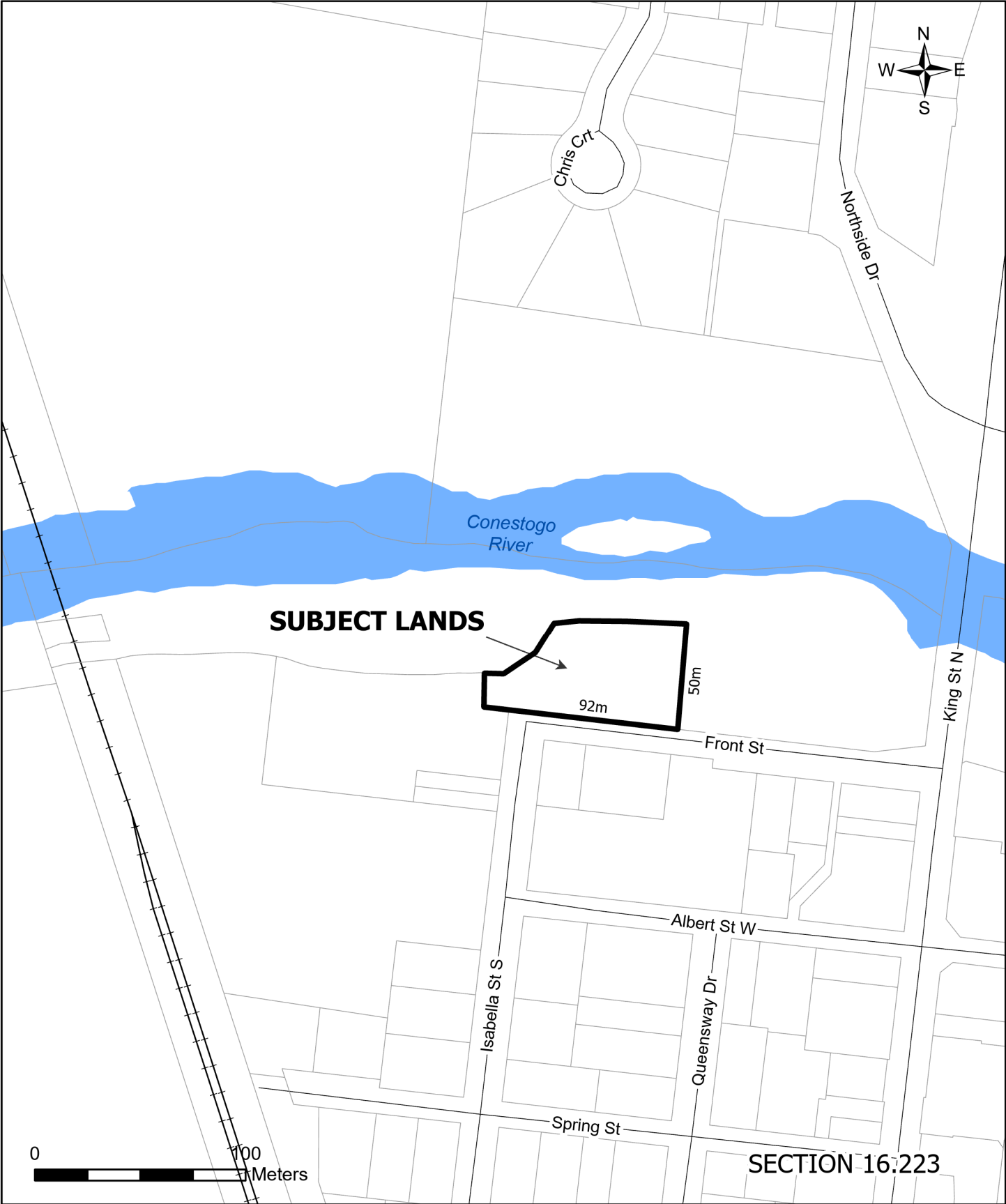
Industrial  
Mall  
Building  
8 Units

Howard Ave



SECTION 16.222

Schedule "A"  
10 Front Street  
PLAN 1549 PT LOT 122 RP 58R1474 PTS 2 TO 5 PT PT 1 RP 58R3994 PT 6



Schedule "A"  
3 Erb Street  
PLAN 17 PT LOT 7 RP 58R1616 PT 1



Erb St

Duke St

**SUBJECT  
LANDS**

Existing  
Building

Minimum  
Side Yard  
Setback 0.7m

Minimum  
Parking Space  
Setback 1.2m

Parking  
Area

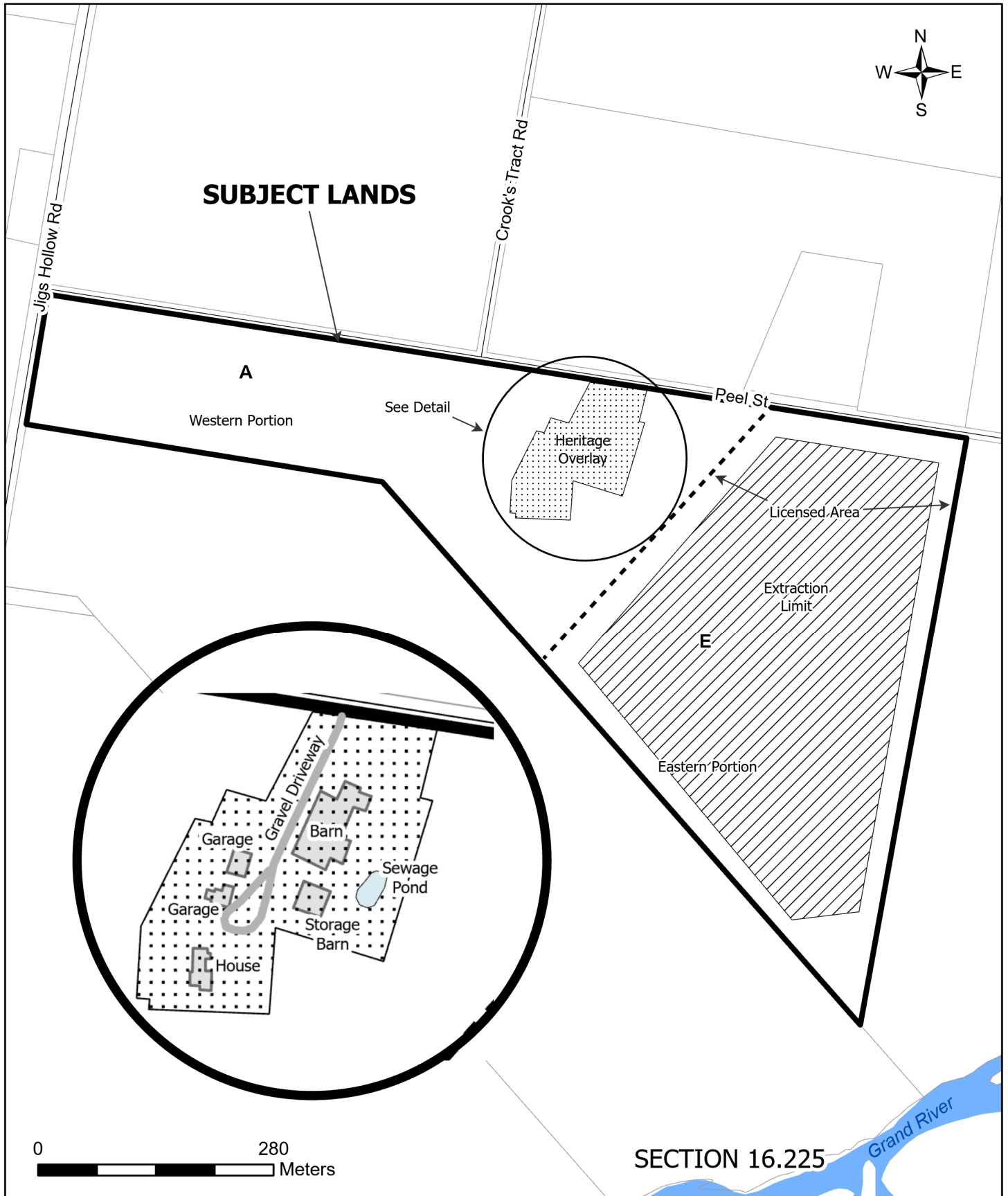
Minimum  
Rear Yard  
Setback 6.9m

0 14 Meters

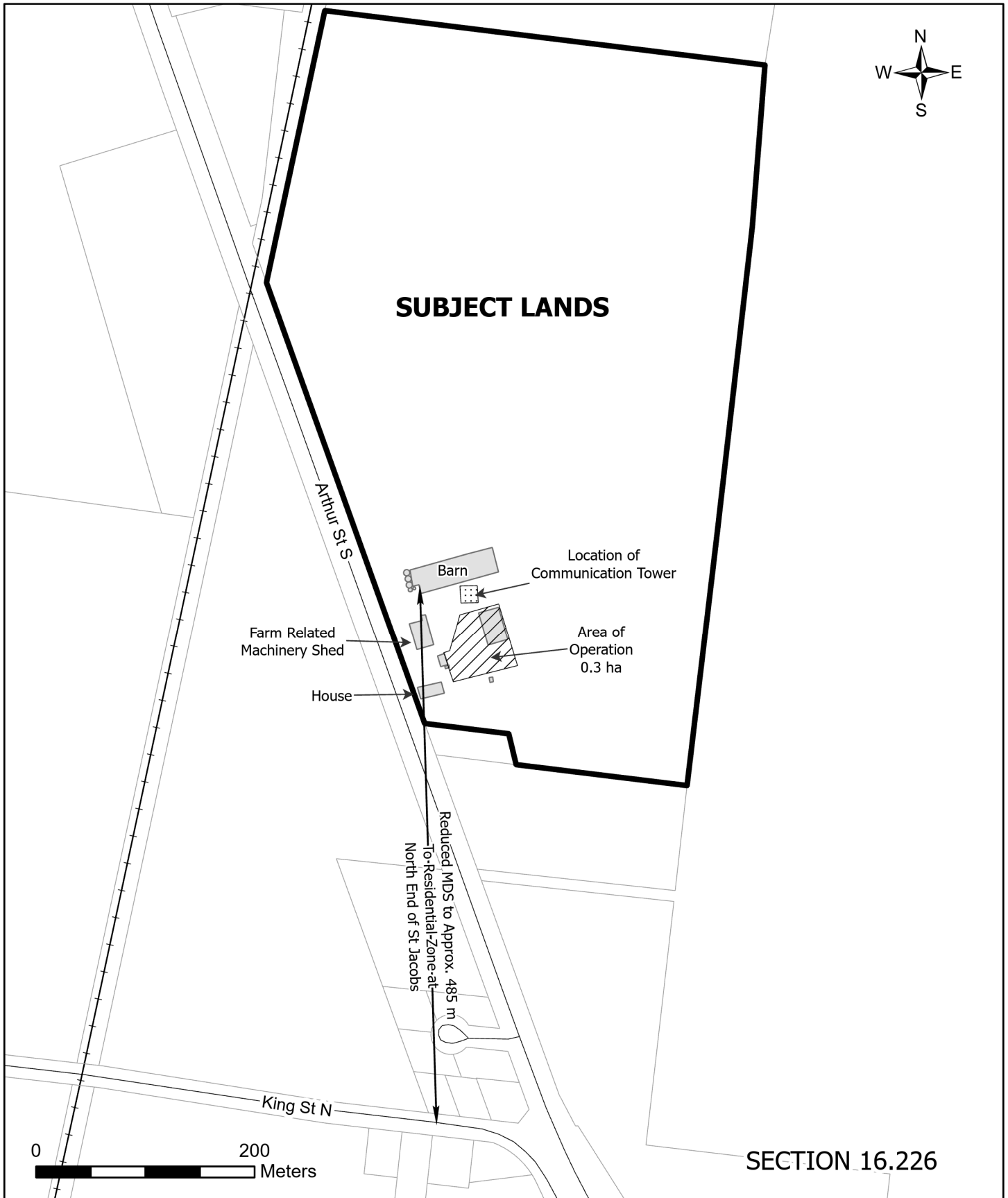
SECTION 16.224



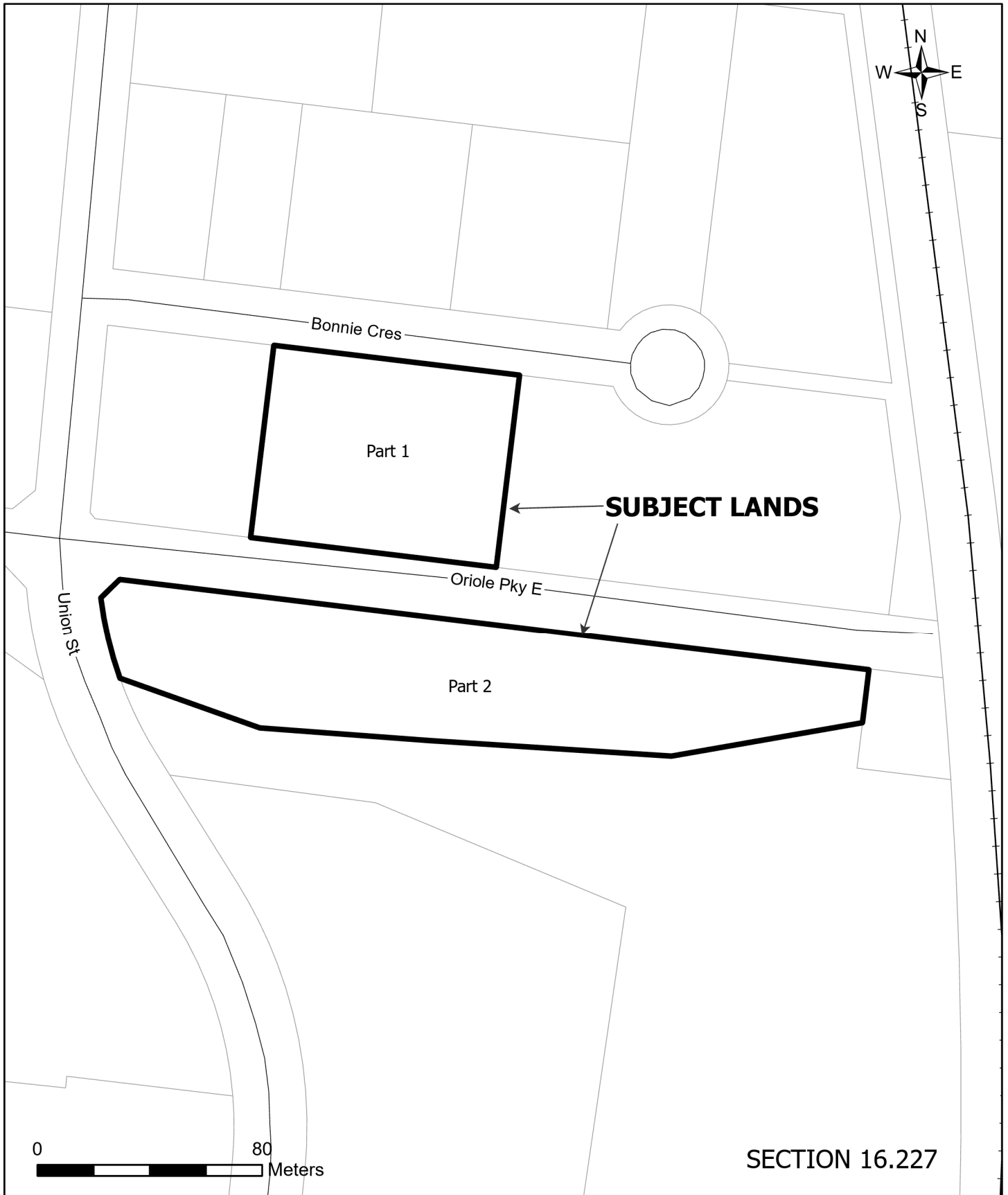
Schedule "A"  
125 Peel Street  
CON BF WGR TRACT CROOKS PT LOT 3



Schedule "A"  
855 Arthur Street South  
TRACT GERMAN COMPANY PT LOT 45



Schedule "A"  
109-115 Bonnie Crescent & Oriole Parkway East  
PLAN 1330 PT LOT 92 PT LOT 100 AND RP 58R1978 PT 1 &  
PLAN 58M154 LOT 4



Schedule "A"  
Southwood 3 Subdivision  
PORTION OF PLAN 58M-592

N.B. Block Numbers  
Reference Registered  
Plan 58M-295



Grey Owl Dr

Whippoorwill Dr

Block 103  
O-2

R-4A

35  
36

**SUBJECT  
LANDS**

Richard Rank Rd

Bur Oak Dr

Woodberry Cres

Timber-Trail Rd


Burlwood Dr

Bitternut Pl

82	51
83	50
84	49
85	48

R-5A

South Parkwood Blvd



SECTION 16.228

Schedule "A"  
2499 & 2507 Kressler Road  
TCT GERMAN COMPANY PT LOT 24 RP 58R18683 PT 1  
AND RP 58R9658 PT 1



TOWNSHIP OF WELLESLEY


TOWNSHIP OF WOOLWICH

Kressler Rd

2507  
Kressler Road

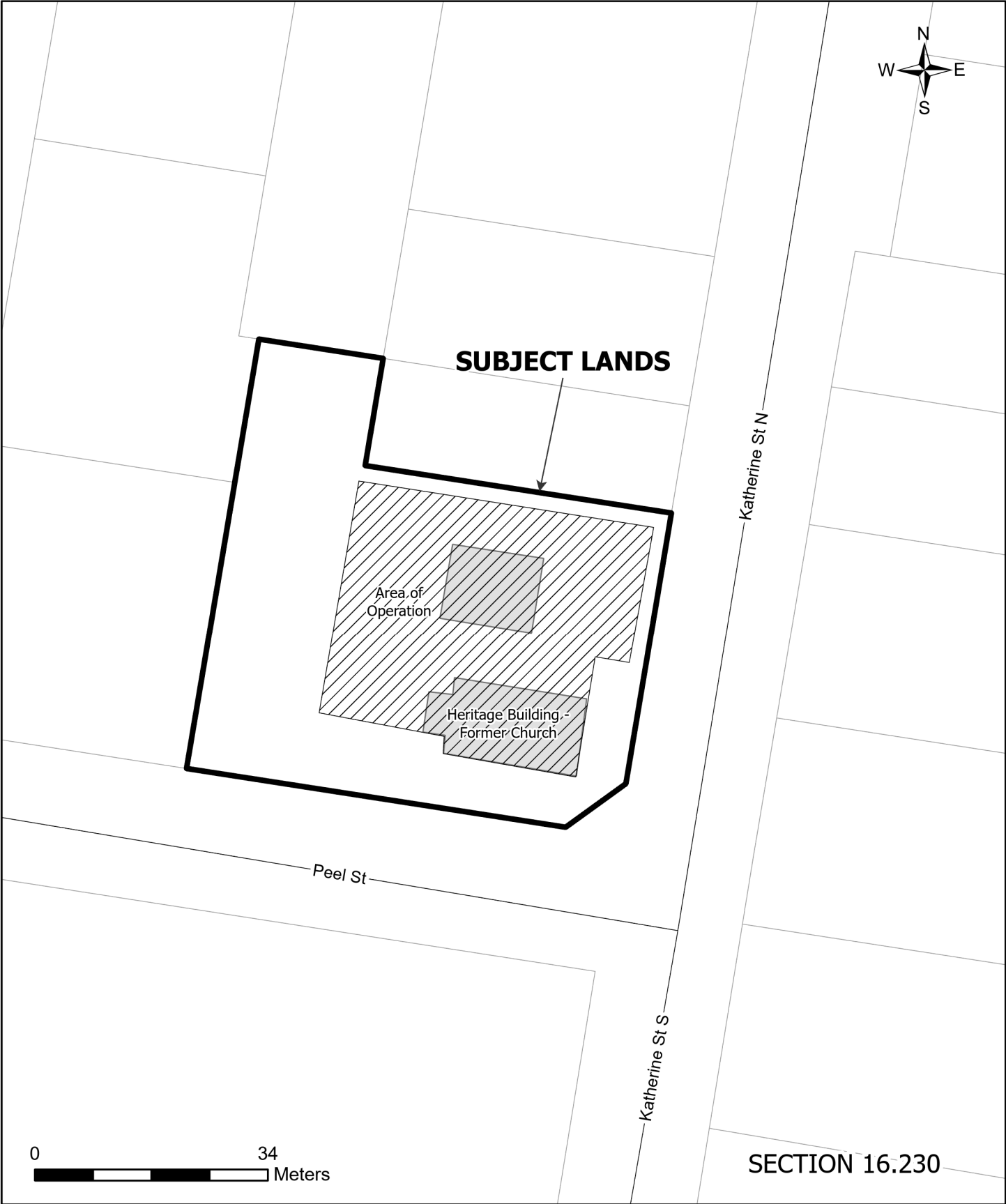
2499  
Kressler Road

**SUBJECT LANDS**



SECTION 16.229

Schedule "A"  
4 Katherine Street North  
WOOLWICH CON BF CROOK'S TRACT EGR PT LOT 3



**SUBJECT LANDS**

Area of  
Operation

Heritage Building -  
Former Church

Katherine St N

Peel St

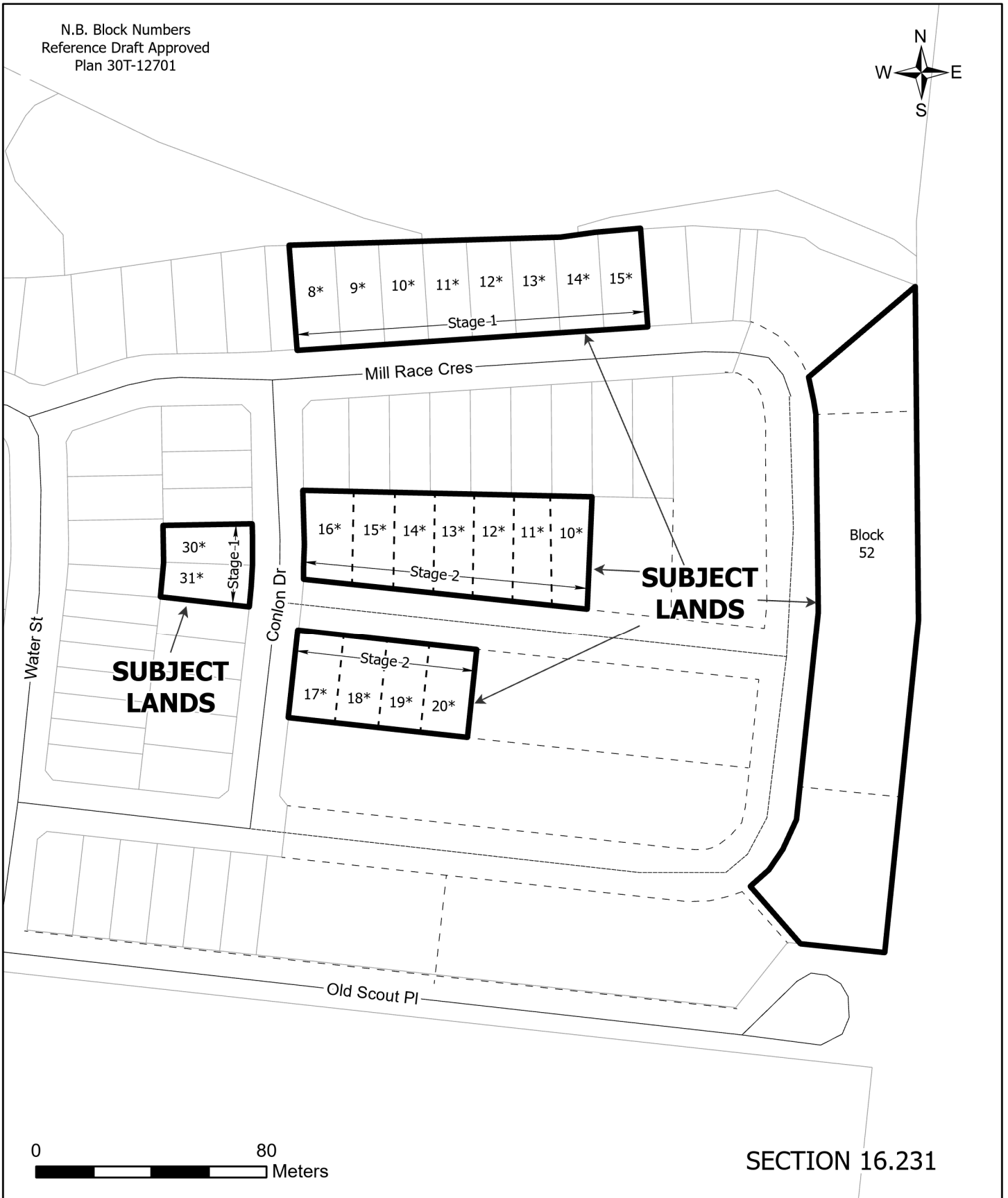
Katherine St S

0 34 Meters

SECTION 16.230

Schedule "A"  
Valley View (St Jacobs) Ltd. Area 2 Subdivision  
PART LT 6 GCT & APORTION OF PLAN 58M-650

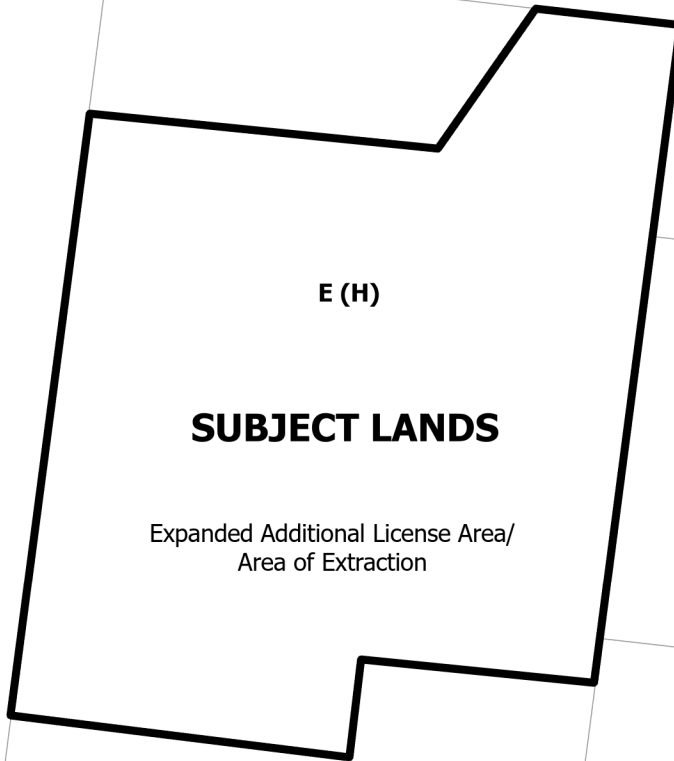
N.B. Block Numbers  
Reference Draft Approved  
Plan 30T-12701



0 80 Meters

SECTION 16.231

Schedule "A"  
777 Sandy Hills Drive  
GERMAN COMPANY TRACT PT LOT 98



Sandy Hills Dr

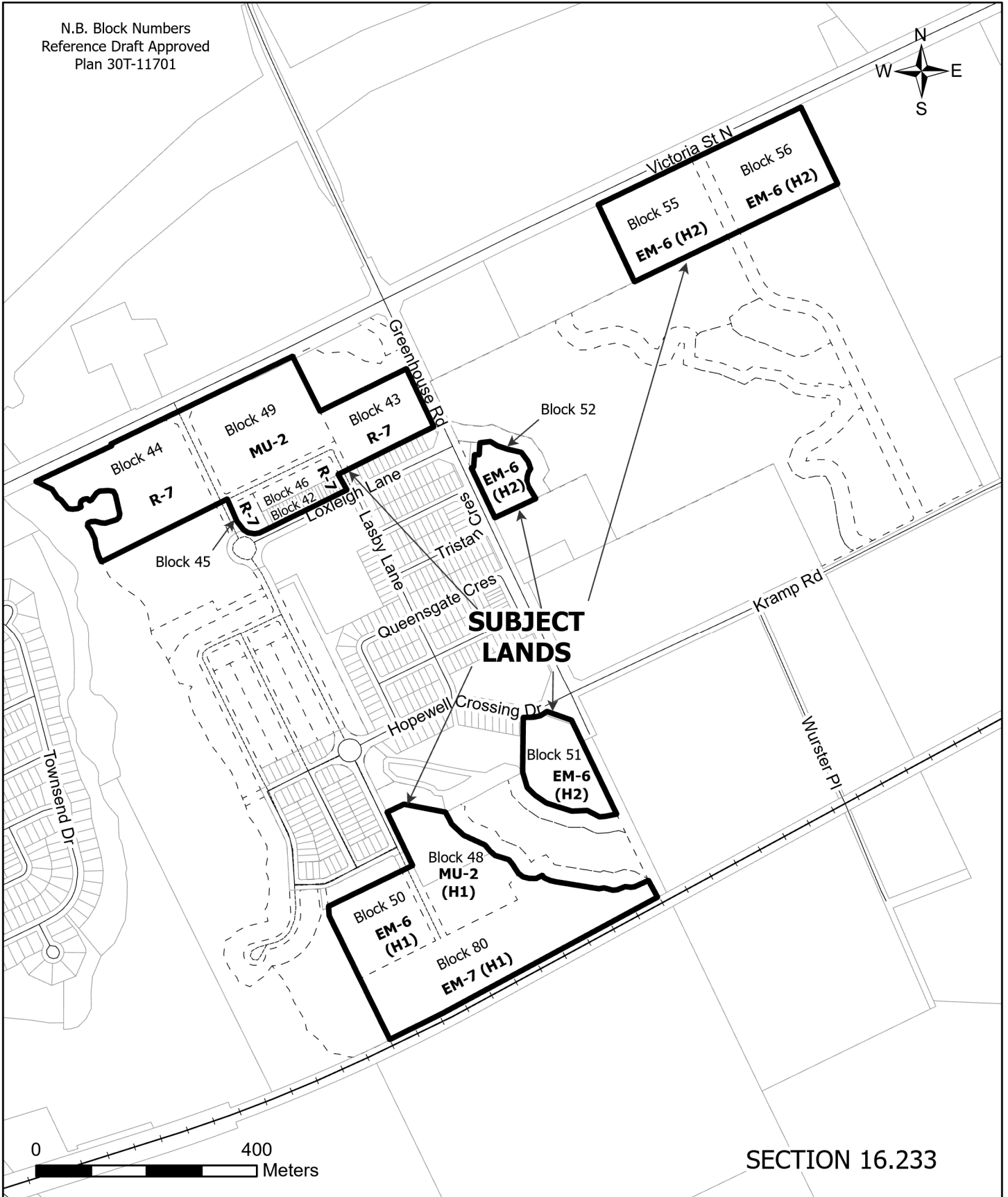


SECTION 16.232

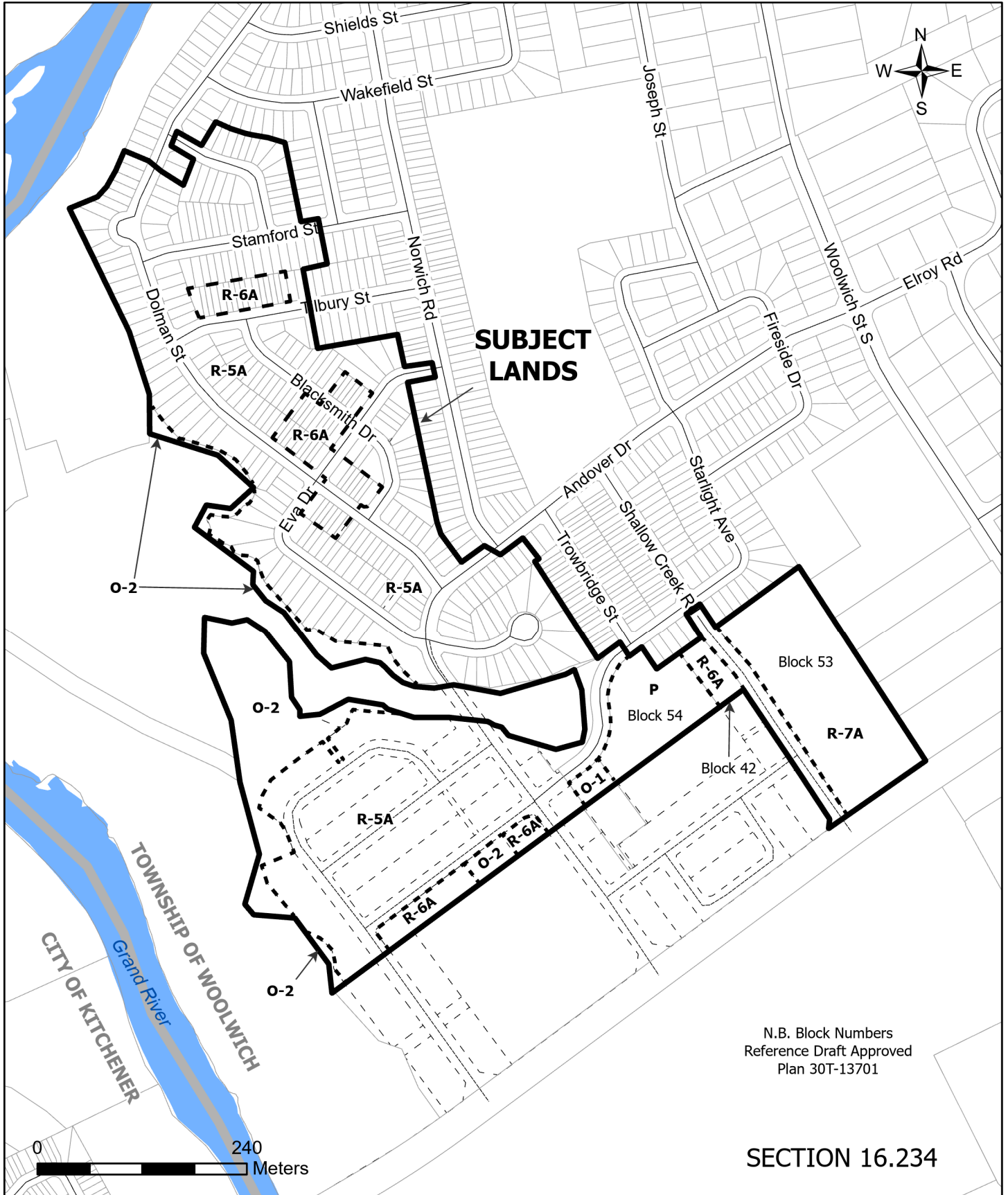


Schedule "A"  
Hopewell Crossings (Area 2) Subdivision  
PT LOT 106 TO 108 GCT

N.B. Block Numbers  
Reference Draft Approved  
Plan 30T-11701



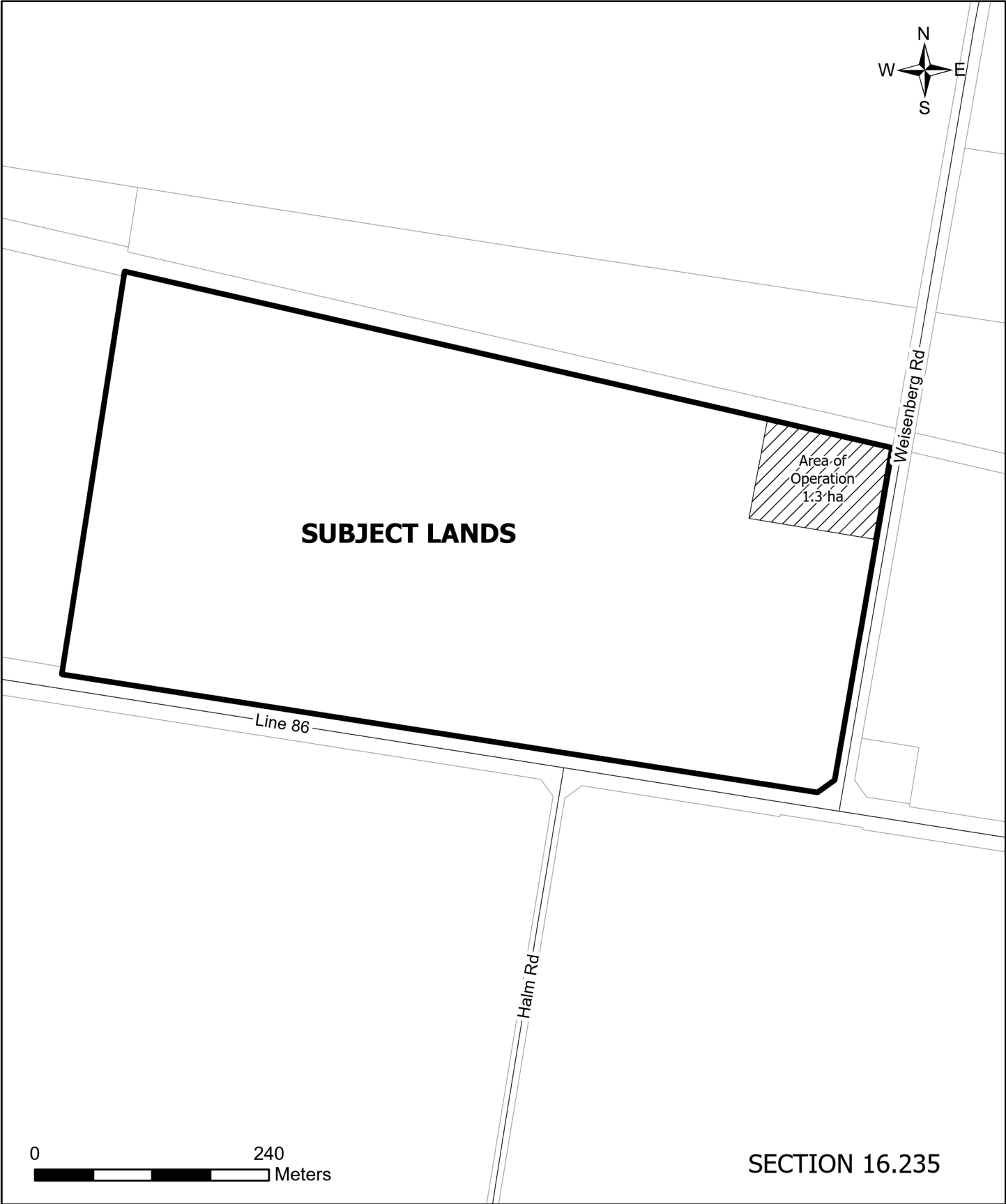
Schedule "A"  
 Riverland (Empire Communities) Area 2 Subdivision, Breslau  
 GCT PT LOT 114 AND 115 AND RP 58R16023 PT PT 1 AND  
 58R16929 PT 1 AND 3 TO 8 AND PT PT 2



N.B. Block Numbers  
 Reference Draft Approved  
 Plan 30T-13701

SECTION 16.234

Schedule "A"  
5800 Weisenberg Road  
TRACT HITCHINGS CON 2 PT LOT 1 BLK 3 RP 58R6966 PT 2



Schedule "A"  
3 Riverside Drive West  
PLAN 98 LOT 95 PT LOT 96



Riverside Dr W

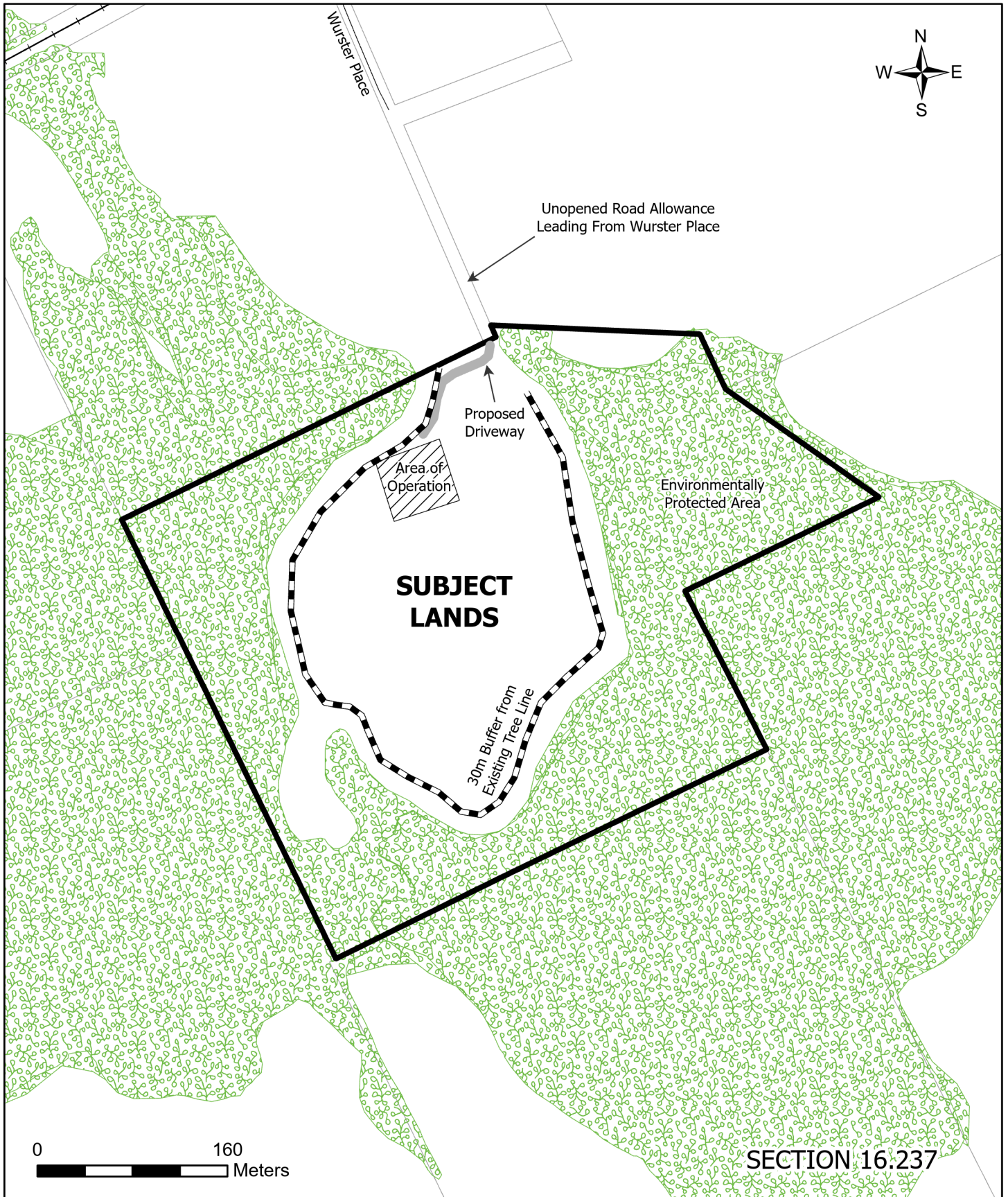
**SUBJECT  
LANDS**

0 18 Meters

A horizontal scale bar with a black and white alternating pattern, labeled with '0' at the left end and '18 Meters' at the right end.

SECTION 16.236

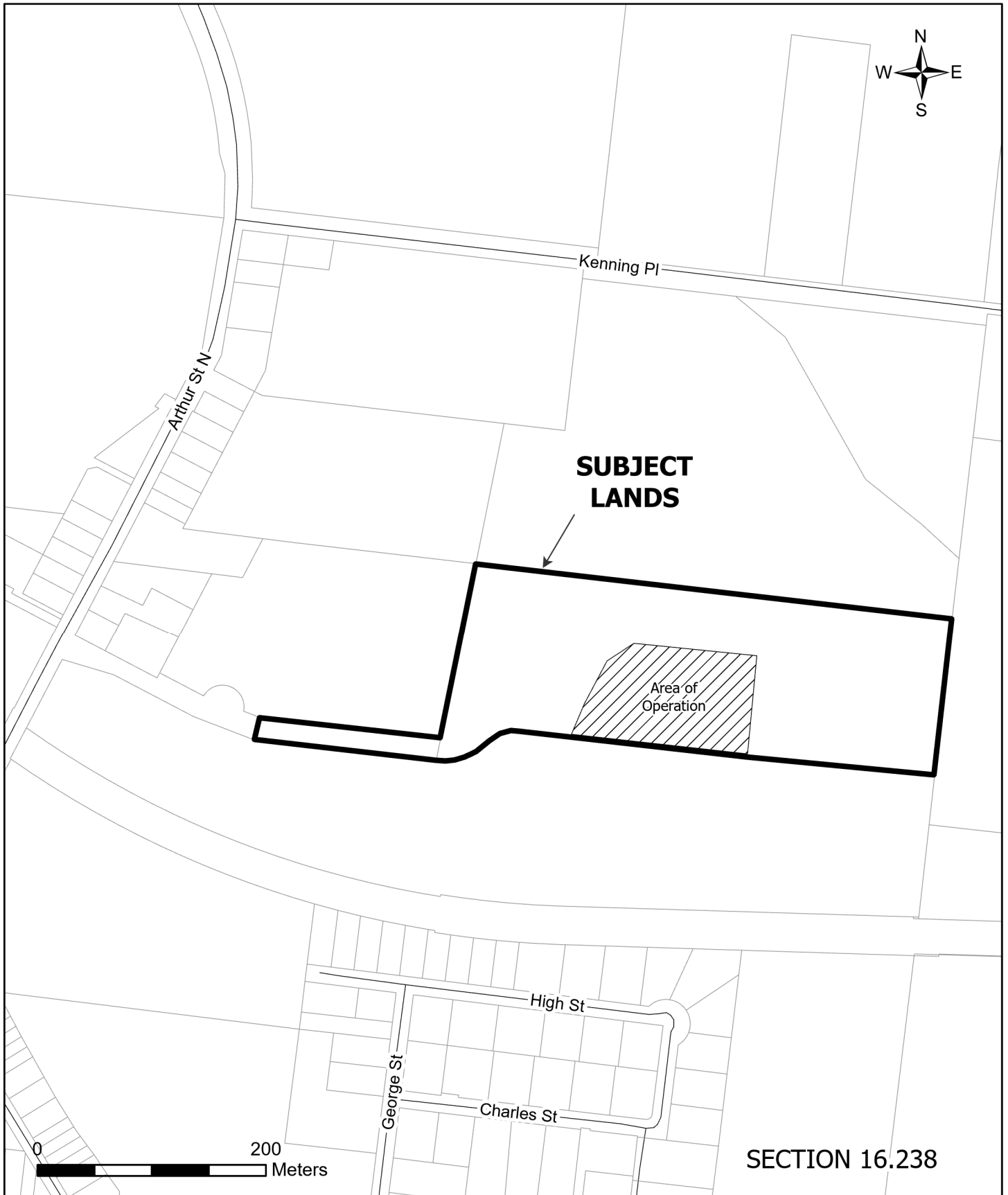
Schedule "A"  
1175 Wurster Place  
TRACT GERMAN COMPANY PT LOT 105 PT LOT 104



0 160 Meters

SECTION 16.237

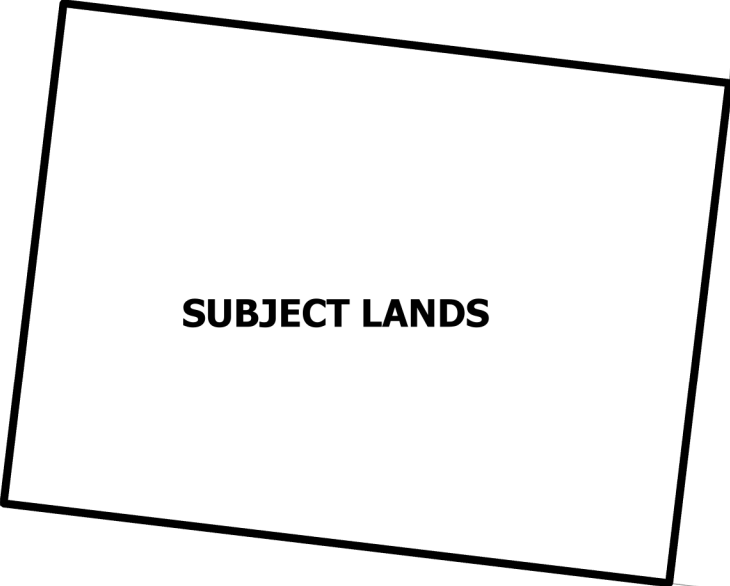
Schedule "A"  
50 Martin's Lane  
PLAN 1301 PT LOT 18 RP 58R21487 PT 2



Schedule "A"  
23 Duke Street  
PLAN 17 LOT 6 PT LOT 5



Duke St



**SUBJECT LANDS**

Erb St



SECTION 16.239

Schedule "A"  
921 Katherine Street North  
WOOLWICH TRACT HITCHINGS CON 1 BLK 3 PT LOT 4



Katherine St N

**SUBJECT  
LANDS**

Area of  
Operation  
Maximum 1.2 ha

Maintenance Shop,  
Storage Shed and Office

Storage Sheds

Barn

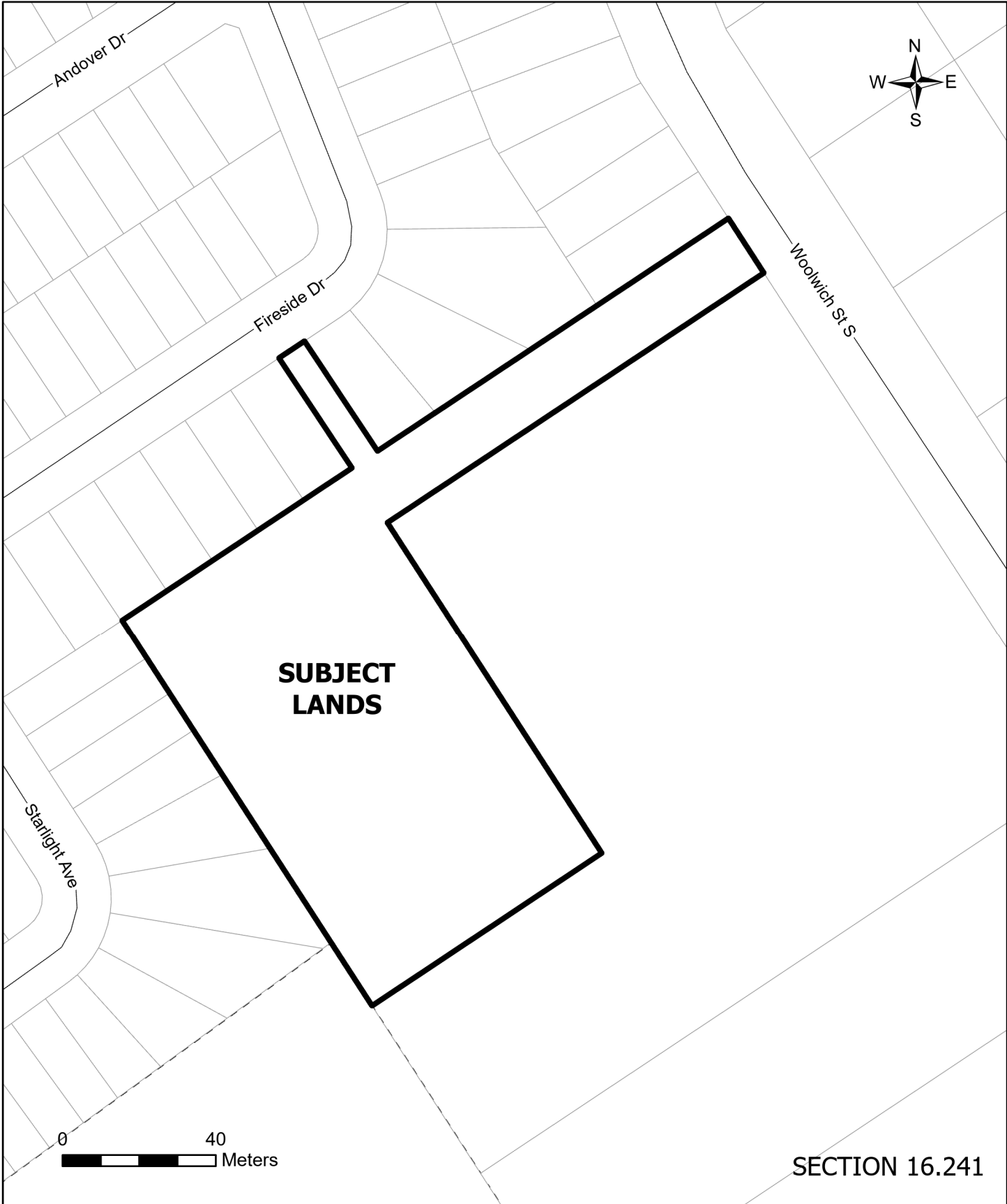
House with  
Attached Garage



SECTION 16.240

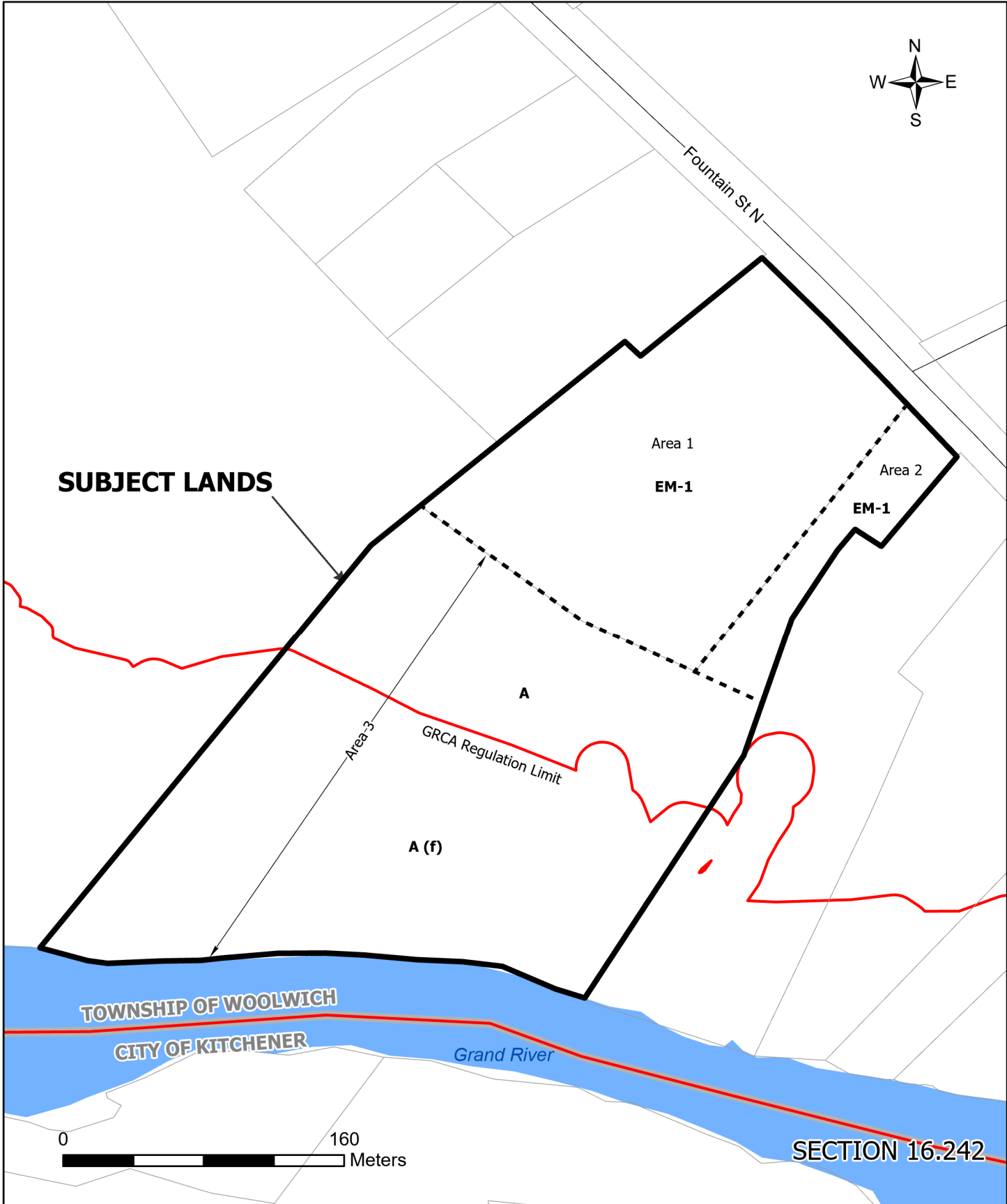


Schedule "A"  
208 Woolwich Street South  
WSCP 722

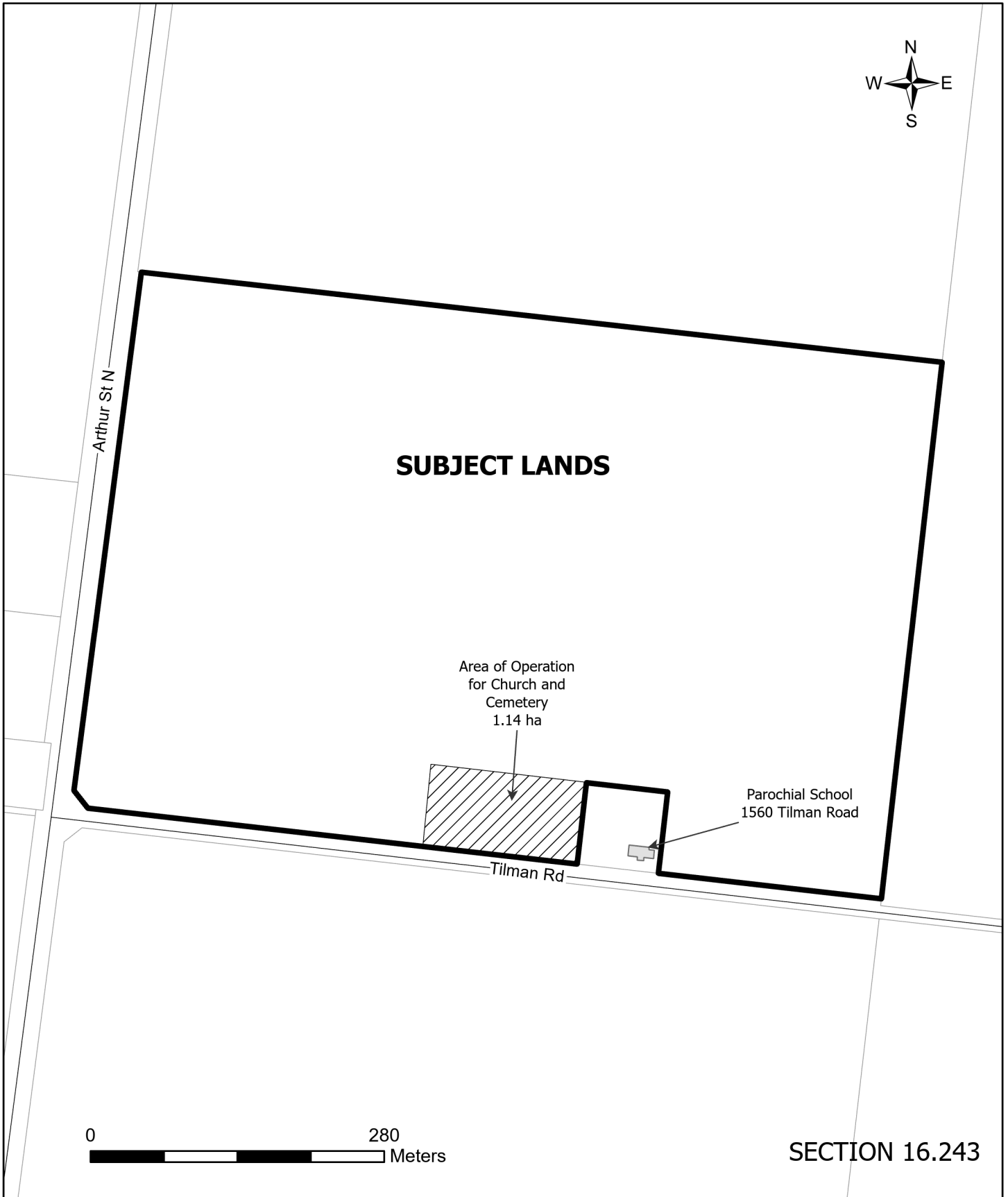


SECTION 16.241

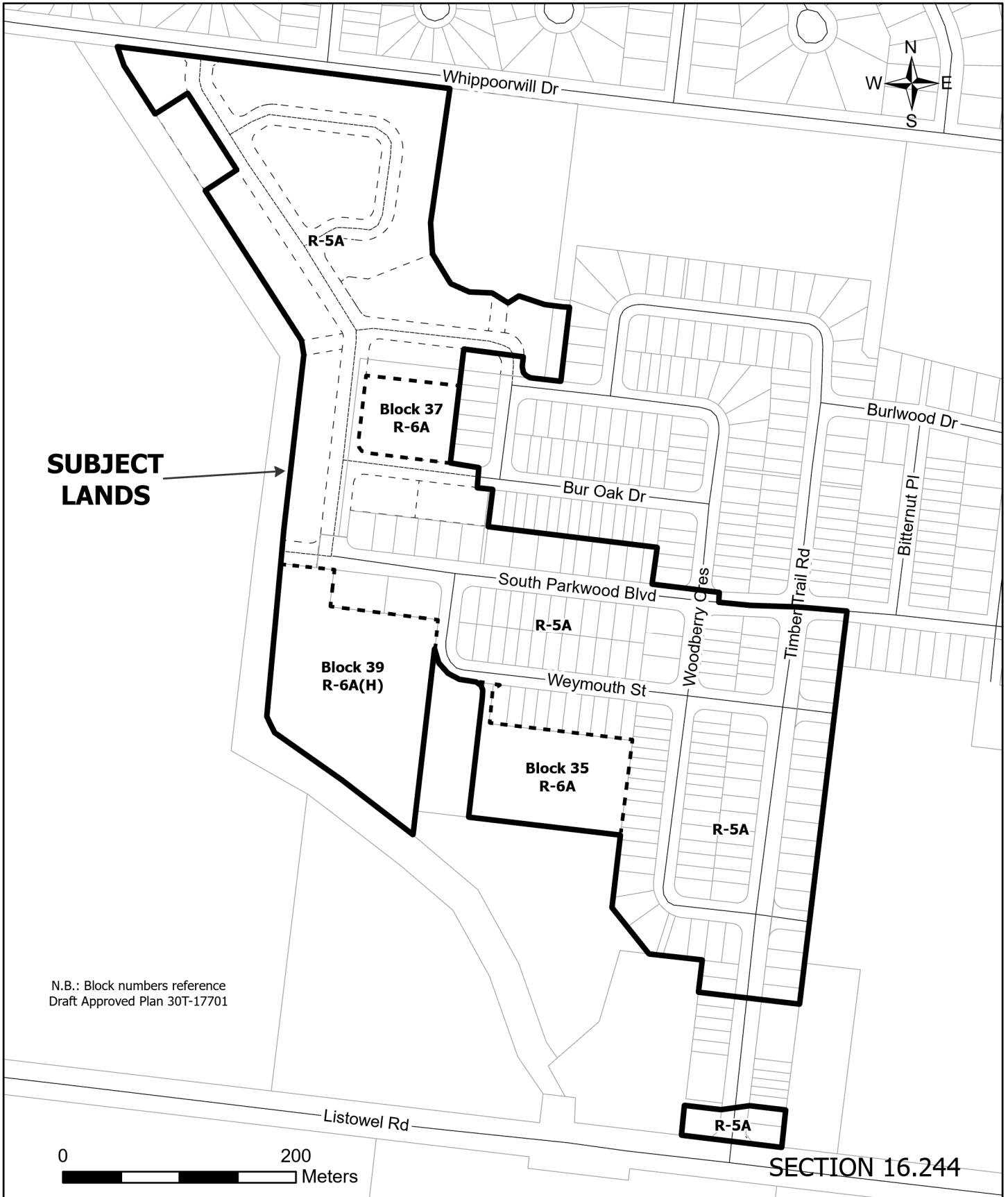
Schedule "A"  
5080 & 5100 Fountain Street North  
GERMAN COMPANY TRACT PT LOT 116 RP 58R20574 PT 1 & 2



Schedule "A"  
1775 Arthur Street North  
GERMAN COMPANY TRACT PT LOT 92



Schedule "A"  
Southwood 4 (Birdland Development Ltd.) Subdivision, Elmira  
TRACT GERMAN COMPANY PT LOT 107 PLAN 58M661 AND PLAN 58M693



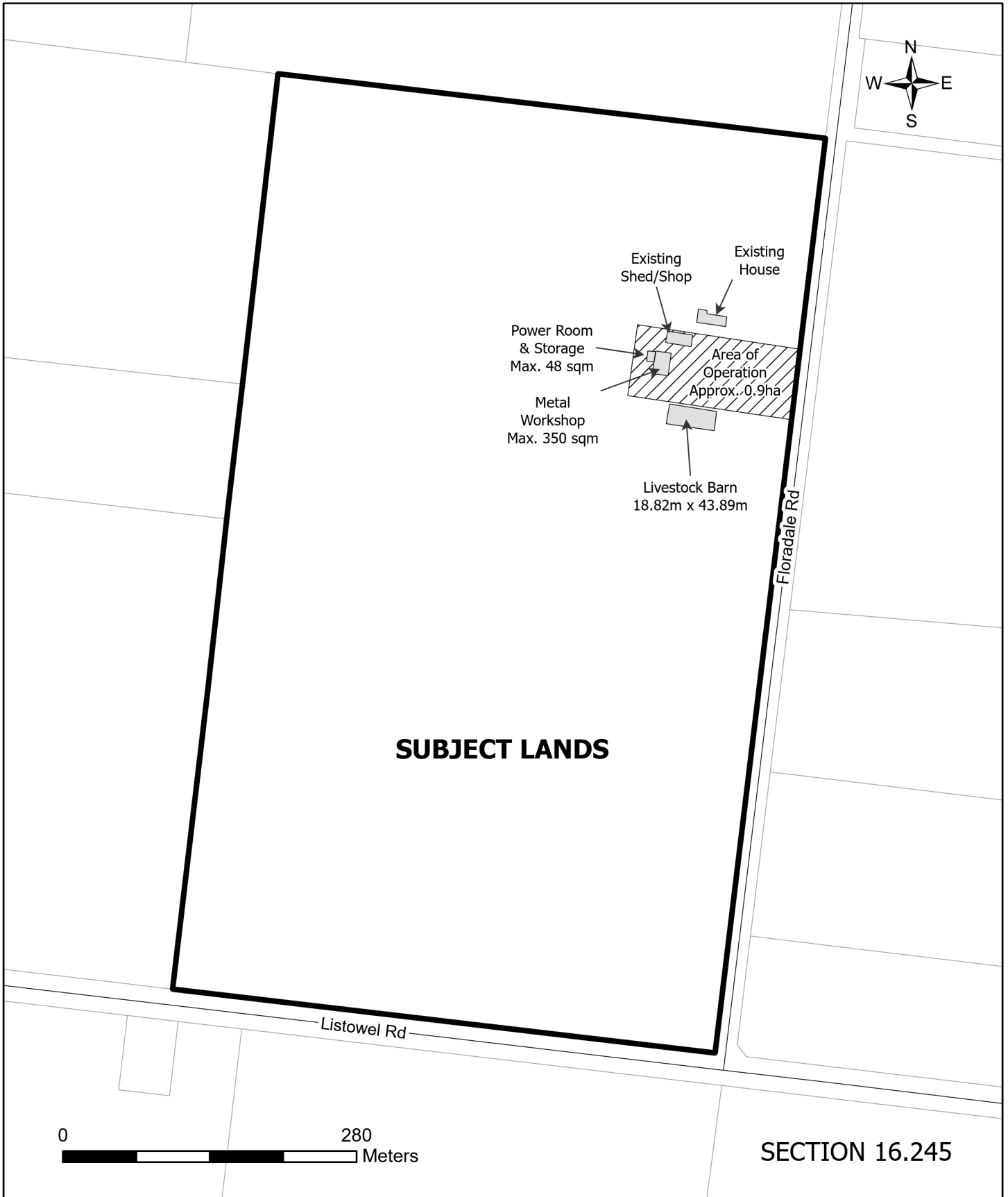
**SUBJECT  
LANDS**

N.B.: Block numbers reference  
Draft Approved Plan 30T-17701

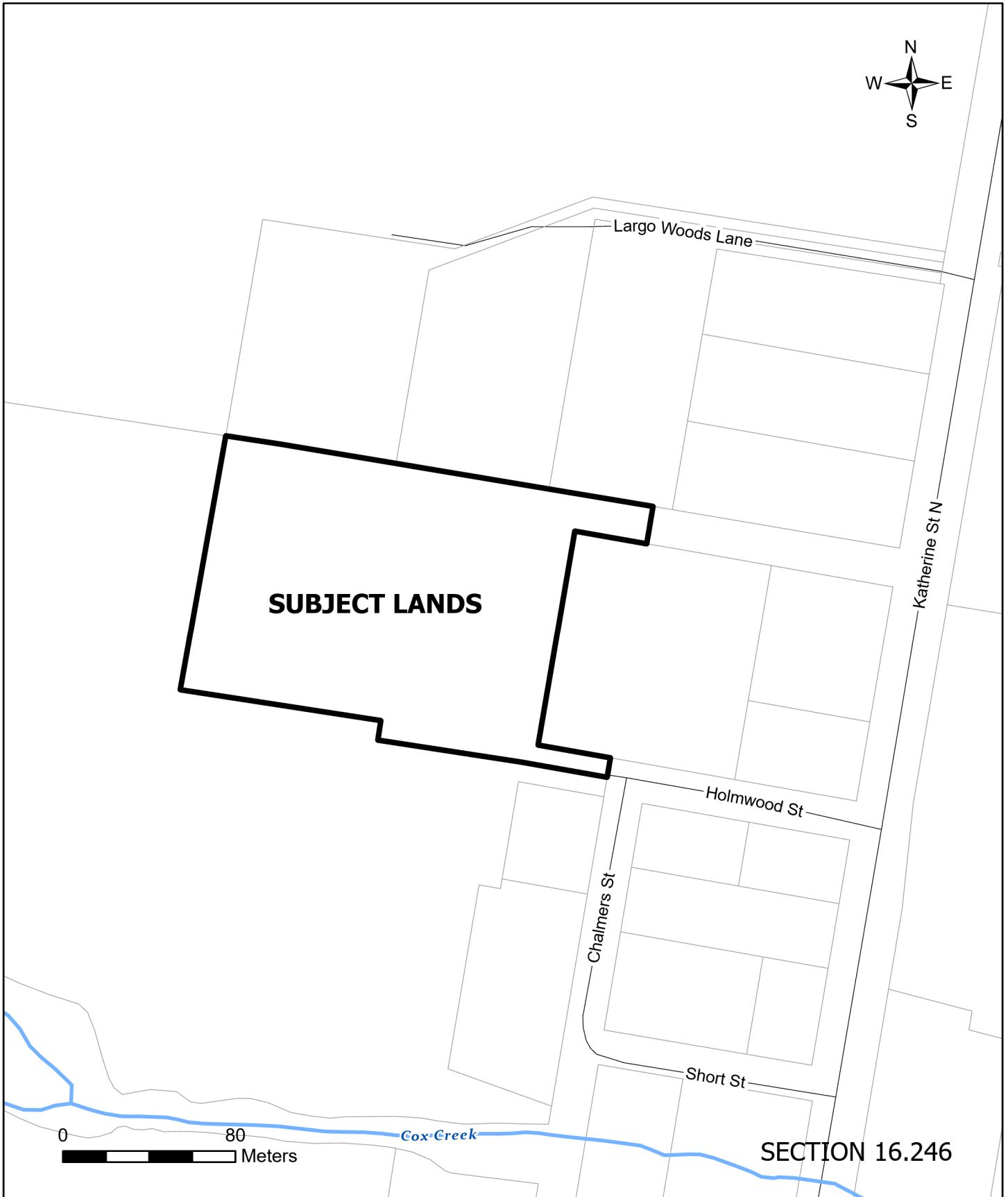
0 200  
Meters

SECTION 16.244

Schedule "A"  
1140 Floradale Road  
TRACT GERMAN COMPANY PT LOT 110



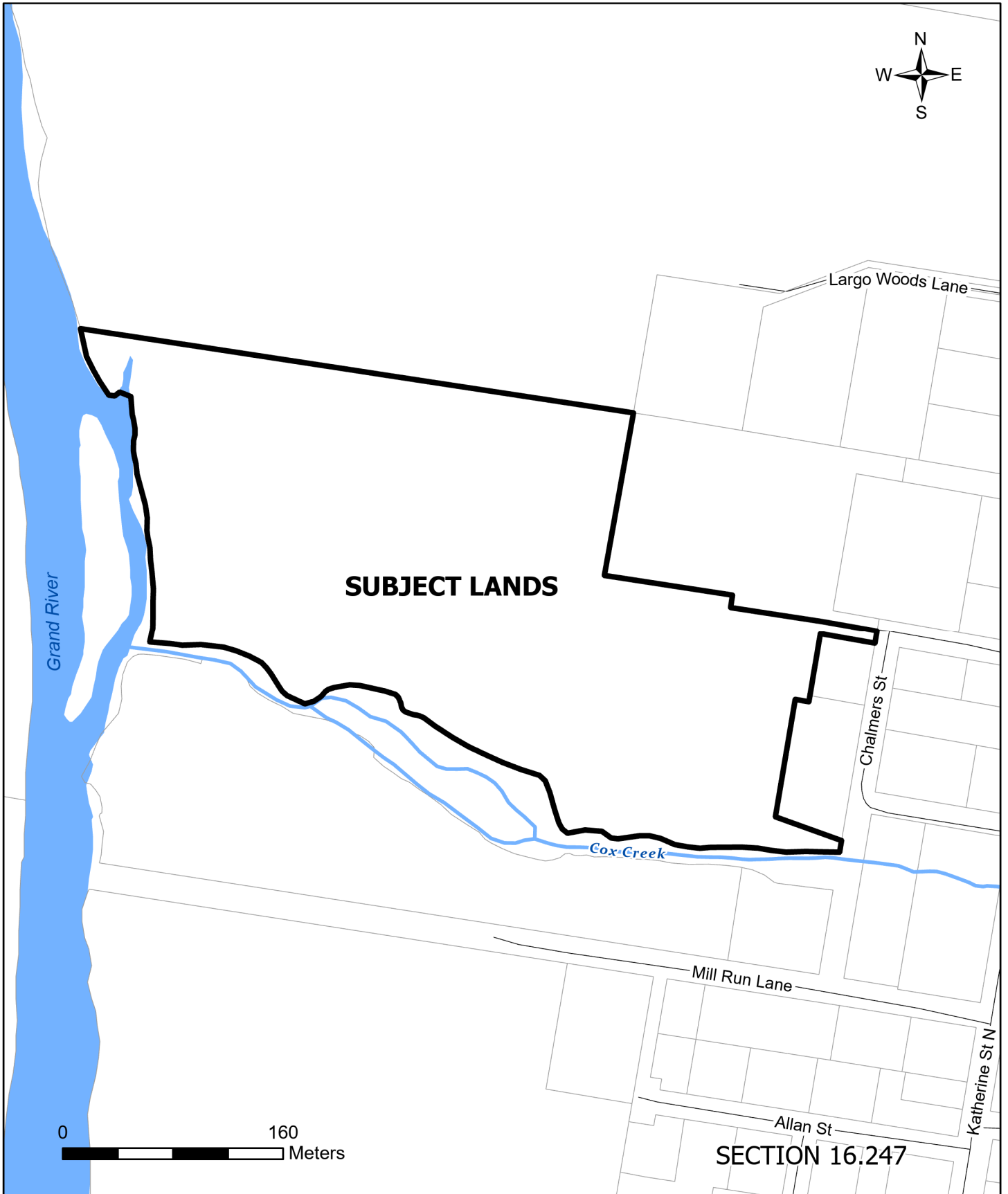
Schedule "A"  
46 Holmwood Street  
PLAN 122 PT LOT 1 PLAN 598 PT LANPHIER ST PT HOLMWOOD ST  
RP 58R20895 PTS 1 AND 2



Schedule "A"

41 Holmwood Street

WOOLWICH CON BF PT LOT 3 COOKS TRACT EGR PLAN 122 LOT 2 PT LOT 1  
PLAN 598 PARK LOTS 6 TO 8 PT HOLMWOOD ST PT LANPHIER ST RP 58R11488

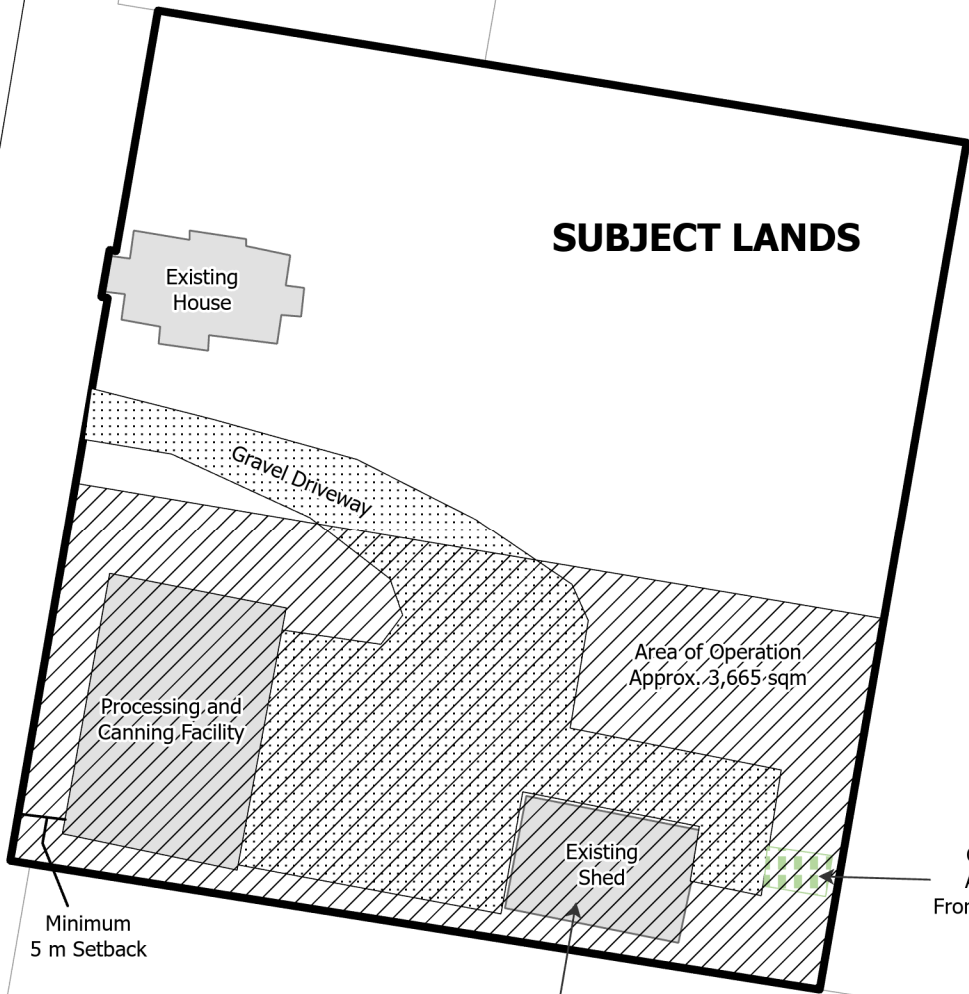


Schedule "A"  
203 Katherine Street North  
WOOLWICH CON 1 CROOKS TRACT EGR PT LOT 1



**SUBJECT LANDS**

Katherine St N



Minimum 5 m Setback

Area of Operation  
Approx. 3,665 sqm

Processing and  
Canning Facility

Existing  
Shed

Compost Pit  
Approx. 2 m  
From Rear Lot Line

Proposed to be Used  
In Conjunction with  
Canning Operation



SECTION 16.248



Schedule "A"  
18 Ernst Street  
PLAN 168 LOT 85 LOT 86 LOT 93 LOT 94



Schedule "A"  
Lands North of 5185 Fountain Street North  
TRACT GRMAN COMPANY PT LOT 109 RP58413140 PT 2



**SUBJECT  
LANDS**

Stormwater  
Management  
Facility

Fountain St N

Area of Operation  
Existing Gravel Parking Area  
2.3 ha

**5185 Fountain Street North**



**SECTION 16.250**